


Environmental Monitoring and Audit Report
for
Contract No. ED/2018/01 –
Kai Tak Development – Stage 4 infrastructure at the
former runway and south apron

Contract No.: EDO 15/2018

February 2020

(Version 1.2)

Certified By: _____

(Environmental Team Leader)

13 March 2020

AECOM Asia Company Limited
8/F, Grand Central Plaza, Tower 2
138 Shatin Rural Committee Road
Shatin, Hong Kong

By Post and Email

Attention: Mr. Clive Cheng

Dear Sir,

Re: Contract No. ED/2018/01 – Kai Tak Development
Stage 4 Infrastructure at the Former Runway and South Apron

Monthly EM&A Report for February 2020

Reference is made to the Environmental Team's submission of the Monthly EM&A Report for February 2020 (Version 1.2) certified by the ET Leader and provided to us via e-mail on 13 March 2020. Please be informed that we have no adverse comments on the captioned submission. We hereby verify the captioned submission in accordance with Condition 3.3 of EP-337/2009, Condition 3.2 of EP-445/2013 and Condition 3.2 of EP-445/2013/A.

The ET Leader is reminded that it is the ET's responsibility to ensure the reported information be true, valid and correct as per Condition 3.4 of EP-337/2009, Condition 3.3 of EP-445/2013 and Condition 3.3 of EP-445/2013/A.

Thank you for your attention. Please do not hesitate to contact the undersigned should you have any queries.

Yours faithfully,

For and on behalf of

Ramboll Hong Kong Limited



Ray Yan

Independent Environmental Checker

c.c.	CEDD	Attn.: Mr. Ronald Siu	Fax: 2739 0076
	Ka Shing	Attn.: Mr. Chan Pang	By e-mail
	Penta-Ocean	Attn.: Mr. Daniel Ho	Fax: 2572 4080

Q:\Projects\CEDKTDS4EM00\02 Proj_Mgt\02 Corr\CEDKTDS4EM00_0_0054L.20.doc

Table of Content	Page
EXECUTIVE SUMMARY	1
Breaches of Action and Limit Levels	1
Complaint log	1
Notifications of summons and successful prosecutions	2
Report changes	2
Key construction works in the reporting month	3
Future key issues	3
1. INTRODUCTION.....	4
Project Background	4
Project Organization	5
Works Area and Construction Programme.....	5
Construction works undertaken during reporting month.....	6
Submission Status under the Environmental Permits	7
2. AIR QUALITY MONITORING	8
Monitoring Requirements.....	8
Monitoring Locations	8
Monitoring Parameters, Frequency and Duration	8
Monitoring Equipment	9
Monitoring Methodology and QA/QC Procedure	10
Wind Data Monitoring.....	12
Action and Limit Levels	12
Impact Air Quality Monitoring results	13
3. NOISE MONITORING	15
Monitoring Requirements.....	15
Monitoring Locations	15
Monitoring Parameters, Frequency and Duration	15

Monitoring Equipment	16
Monitoring Methodology and QA/QC Procedure	16
Maintenance and Calibration.....	17
Action and Limit Levels	17
Impact Noise Monitoring results	18
4. COMPARISON OF EM&A RESULTS WITH EIA PREDICTIONS	19
5. LANDSCAPE AND VISUAL MONITORING	21
Results and Observations.....	21
6. ENVIRONMENTAL SITE INSPECTION AND AUDIT	22
Site Inspection	22
Status of Waste Management	23
Status of Environmental Licenses, Notification and Permits	23
Implementation Status of Environmental Mitigation Measures	24
Environmental Complaint and Non-compliance	24
Notifications of summons and successful prosecutions	25
7. FUTURE KEY ISSUES	26
Construction Programme in the coming month.....	26
Environmental Site Inspection and Monitoring Schedule for next month	27
8. CONCLUSIONS	28

List of Tables

Table I	Non-compliance Record in the Reporting Month
Table II	Summary of complaints in the Reporting Month
Table III	Summary of summons and successful prosecutions in the Reporting Month
Table IV	Summary of future key issues and potential impact in the coming month
Table 1.1	Contact Information of Key Personnel
Table 1.2	Major activities of the Project during reporting month
Table 1.3	Summary of Status of Required Submission of EPs

Table 2.1	Locations of Air Quality Monitoring Stations
Table 2.2	Air Quality Monitoring Parameters, Frequency and Duration
Table 2.3	Air Quality Monitoring Equipment
Table 2.4	Action and Limit Levels of 24-hour average TSP for Construction Dust Monitoring
Table 2.5	Action and Limit Levels of 1-hour average TSP for Construction Dust Monitoring
Table 2.6	Summary of 24-hour average TSP Monitoring Data during the reporting month
Table 2.7	Summary of 1-hour average TSP Monitoring Data during the reporting month
Table 3.1	Locations of Noise Monitoring Stations
Table 3.2	Noise Monitoring Parameters, Frequency and Duration
Table 3.3	Noise Monitoring Equipment
Table 3.4	Baseline Noise Level and Action and Limit Levels for Construction Noise Monitoring
Table 3.5	Summary of Noise Monitoring Data during the reporting month
Table 4.1	Comparison of 24-hour average TSP Monitoring Data with EIA predictions
Table 4.2	Comparison of 1-hour average TSP Monitoring Data with EIA predictions
Table 4.3	Comparison of Noise Monitoring Data with EIA predictions
Table 5.1	Summary of observations of Landscape and Visual impact during the reporting month
Table 6.1	Summary of site inspections observations during the reporting month
Table 6.2	Summary of Environmental Licenses, Notifications and Permits
Table 6.3	Summary of complaints in the Reporting Month
Table 6.4	Summary of summons and successful prosecutions in the Reporting Month
Table 7.1	Summary of future key issues and potential impact in the coming month

List of Figure

Figure 1 – Proposed works of Contract No. ED/2018/01

Figure 2 – Proposed Bus Stop And Associated Noise Barrier At Road D3A

Figure 3 – Future Pedestrian Connection Between Landscaped Deck And Private Developments

Figure 4 – Site Layout Plan

Figure 5 – Air Quality Monitoring Stations

Figure 6 – Noise Monitoring Stations

List of Appendices

Appendix A – Organization Chart of EM&A Team

Appendix B – Construction Programme

Appendix C – Environmental monitoring schedules

Appendix D – Photographic records

Appendix E – Calibration certificates, catalogue of air quality monitoring equipment

Appendix F – Weather information

Appendix G – 24-hr TSP monitoring results and graphical presentation

Appendix H – 1-hr TSP monitoring results and graphical presentation

Appendix I – Event and Action Plan for air quality

Appendix J – Calibration certificates, catalogue of noise monitoring equipment

Appendix K – Noise monitoring results and graphical presentation

Appendix L – Event and Action Plan for noise

Appendix M – Event and Action Plan for Landscape and Visual Impact

Appendix N – Waste Flow Table

Appendix O – Environmental Licenses and Notification

Appendix P – Environmental Mitigation Implementation Schedule (EMIS)

Appendix Q – Summaries of Environmental Complaint, Warning, Summon and Notification of Successful Prosecution

EXECUTIVE SUMMARY

1. This is the 2nd Monthly Environmental Monitoring & Audit (EM&A) report which summaries the findings of the EM&A Programme during the reporting period from 1 to 29 February 2020.

Breaches of Action and Limit Levels

2. 1-hour TSP monitoring was conducted as scheduled in the reporting month. No Action/Limit Level exceedance was recorded.
3. 24-hour TSP monitoring was conducted as scheduled in the reporting month. No Action/Limit Level exceedance was recorded.
4. Construction noise monitoring was conducted as scheduled in the reporting month. No Action/Limit Level exceedance was recorded.
5. Summary of the non-compliance in the reporting month for the Project is tabulated in Table I.

Table I Non-compliance Record in the Reporting Month

Parameter	No. of Exceedance		Action Taken
	Action Level	Limit Level	
1-hr TSP	0	0	N/A
24-hr TSP	0	0	N/A
Construction noise	0	0	N/A

Complaint log

6. No complaint was received in the reporting month. Summary of complaints in the reporting month is tabulated in Table II.

Table II Summary of complaints in the Reporting Month

Date of Notification from EPD	Date of compliant	Description of complaint	Recommendations / Action take	Close-out date / Status
No complaint	NA	NA	NA	NA

Date of Notification from EPD	Date of compliant	Description of complaint	Recommendations / Action take	Close-out date / Status
was received in the reporting month.				

Notifications of summons and successful prosecutions

7. No notification of summons and successful prosecutions was received in the reporting month. Summary of summons and successful prosecutions in the reporting month is tabulated in Table III.

Table III Summary of summons and successful prosecutions in the Reporting Month

Date of receiving notification of summons or prosecutions	Date of event	Description of event	Action take	Close-out date / Status
No notification of summons and successful prosecutions were received in the reporting month.	NA	NA	NA	NA

Report changes

8. There was no reporting change in the reporting month.

Key construction works in the reporting month

9. Major construction activities undertake during the reporting month included:

- Ground investigation works
- Underground Utilities Detection
- Installation of Sheet Pile for Construction of North Depressed Road Cofferdam & D3 Underpass
- Pumping Test at North Depressed Road Cofferdam
- Construction of Bored Pile of Bridge D3
- ELS Installation & Excavation for North Depressed Road

Future key issues

10. The future key issues and potential impact in the coming month are given in Table IV.

Table IV Summary of future key issues and potential impact in the coming month

Future key issues in the coming month	Potential impact
Ground Investigation	Noise
Underground Utilities Detection	Noise
Installation of Sheet Pile for Construction of North Depressed Road Cofferdam & D3 Underpass	Noise
Pumping Test at North Depressed Road Cofferdam	Noise
Construction of Bored Pile of Bridge D3	Noise
ELS Installation & Excavation for North Depressed Road	Air Quality

1. INTRODUCTION

Project Background

- 1.1 The Kai Tak Development (KTD) is located in the south-eastern part of Kowloon Peninsula of the HKSAR, comprising the apron and runway areas of the former Kai Tak Airport and existing waterfront areas at To Kwa Wan, Ma Tau Kok, Kowloon Bay, Kwun Tong and Cha Kwo Ling.
- 1.2 Contract No. ED/2018/01 - Kai Tak Development – stage 4 infrastructure at the former runway and south apron (The Project), comprises mainly the design and construction of a dual two-lane Road D3 (Metro Park Section), a single 2-lane Road L12d, a salt water pumping station, a sewage pumping station, landscaped deck and promenade above and adjoining Road D3 (Metro Park Section) respectively, some remaining road works at Road L14, noise barrier at Road D3A, and other associated works at the former runway and south apron. The proposed works are shown in Figure 1 and Figure 2. During the course of the Contract No. ED/2018/01, there may be modification of noise barriers in association with the construction of footbridges connecting to the landscaped deck of Road D3A by developers of adjacent lands (Figure 3). The proposed works and site boundary are shown in Figure 4.
- 1.3 Civil Engineering and Development Department (CEDD) had completed an Environmental Impact Assessment (EIA) and is the Permit Holder.
- 1.4 The construction work under ED/2018/01 comprises the EM&A Manuals (EIA Register Nos. AEIAR-130/2009 for Kai Tak Development and EIA Register Nos. AEIAR-170/2013 for Roads D3A and D4A) and Environmental Permit (EP) Nos. EP-337/2009, EP-445/2013 and Variation to the EP (VEP) No. EP-445/2013/A.
- 1.5 Air quality and noise monitoring has been proposed in the EM&A Manual with EIA Register Nos. AEIAR-130/2009 for Kai Tak Development while no air quality and noise monitoring are proposed in EM&A Manual with EIA Register Nos. AEIAR-170/2013 for Roads D3A and D4A.

Project Organization

1.6 The project organization chart and with respect to the EM&A programme is shown in Appendix A. Information of key personnel contact names and telephone numbers are summarized in Table 1.1.

Table 1.1 Contact Information of Key Personnel

Party	Role	Contact Person	Position	Phone No.	Fax No.
Civil Engineering and Development Department (CEDD)	Project Proponent	Mr. Ronald Siu	Senior Engineer	3579 2452	2739 0076
		Mr. Edwin Chan	Engineer	3579 2458	2739 0076
AECOM Asia Co. Ltd. (AECOM)	Supervisor (act as Engineers' Representative (ER) listed in EM&A Manual)	Mr. Clive Cheng	CRE	3911 4201	3911 4288
Ramboll Hong Kong Limited (Ramboll)	Independent Environmental Checker (IEC)	Mr. Ray Yan	IEC	3465 2836	3465 2899
Ka Shing Management Consultant Limited (Ka Shing)	Environmental Team (ET)	Mr. Chan Pang	ET Leader	6082 2973	2120 7752
Penta-Ocean Construction Co., Ltd. (Penta-Ocean)	Contractor	Mr. Tony Tang	Environmental Officer	9433 2628	3465 8898

Works Area and Construction Programme

1.7 The construction works commenced on 20 January 2020. The construction programme of the Project is given in Appendix B.

Construction works undertaken during reporting month

1.8 Major construction works of the Project in the reporting month are summarized in Table 1.2:

Table 1.2 Major activities of the Project during reporting month

 <p>A construction site showing a large pile of steel pipes and a drilling rig. Workers in safety gear are visible near the equipment. In the background, a bridge with green support pillars is under construction.</p>	 <p>A rectangular concrete pit has been excavated into the ground. Inside the pit, several dark circular openings are visible, likely for detecting underground utilities. A red power tool and a white cloth are on the edge of the pit.</p>
 <p>Workers in safety vests are standing next to a blue machine labeled 'YG407' which is used for installing sheet piles. The machine is positioned next to a row of vertical sheet piles.</p>	 <p>A large pipe is discharging a high volume of water into a large, rusted metal container. The water is splashing and creating a large amount of white foam.</p>
 <p>A large yellow crane is lifting a heavy cylindrical object, likely a bored pile, into place. The construction site is busy with various pieces of equipment and materials.</p>	 <p>A large green pipe is being laid across a construction site. Workers are visible in the background, and a crane is lifting a large cylindrical object. The site is surrounded by a green safety fence.</p>

Submission Status under the Environmental Permits

1.9 The status of required submission under Environmental Permit (EP) conditions under EP-337/2009, EP-445/2013 and Variation to the EP (VEP) No. EP-445/2013/A are summarized in Table 1.3.

Table 1.3 Summary of Status of Required Submission of EPs

EP Condition EP-337/2009	EP Condition EP-445/2013	EP Condition EP-445/2013/A	Submission	Submission Date
Condition 1.11	Condition 1.12	Condition 1.12	Notification of Commencement Date of Construction of the Project	6 Jan 2020
Condition 2.3	Condition 2.3	Condition 2.3	Management Organization of Main Construction Companies	9 Sep 2019
Condition 2.4	Condition 2.4	Condition 2.4	Design Drawings	6 Jan 2020
Condition 2.11	Condition 2.5	Condition 2.5	Landscape Mitigation Plans	2 Jan 2020
Condition 3.2	NA	NA	Baseline Monitoring Report	2 Jan 2020
Condition 3.3	Condition 3.2	Condition 3.2	Monthly EM&A Report (January 2020)	13 Feb2020

2. AIR QUALITY MONITORING

Monitoring Requirements

2.1 In accordance with EM&A Manuals (EIA Register Nos. AEIAR-130/2009), impact air quality monitoring shall be carried out during the construction phase of the Project. For regular impact monitoring, a sampling frequency of at least once in every six days will be strictly observed at all of the monitoring stations for 24-hour TSP. For 1-hour TSP monitoring, the sampling frequency of at least three times in every six days will be undertaken when the highest dust impact occurs.

Monitoring Locations

2.2 Three designated monitoring stations were selected for air quality monitoring programme. Impact air quality monitoring was conducted at three air quality monitoring stations in the reporting month. Table 2.1 describes the air quality monitoring locations, which are also depicted in Figure 5.

Table 2.1 Locations of Air Quality Monitoring Stations

Air Quality Monitoring Locations for the Project	Location of Measurement
AM3 - Sky Tower	Podium floor near T7
AM4(A) - The Hong Kong Society for the Blind's Factory cum Sheltered Workshop	Rooftop
AM7 – Hong Kong Children's Hospital	Rooftop

Monitoring Parameters, Frequency and Duration

2.3 The air quality monitoring locations and monitoring frequency are listed in Table 2.2.

Table 2.2 Air Quality Monitoring Parameters, Frequency and Duration

Air Monitoring Station	Location for Measurement	Parameter	Duration	Frequency
AM3 - Sky Tower	Podium floor near T7	<ul style="list-style-type: none"> - 24-hour average TSP - 1-hour average TSP 	- 24 hours	- Once every 6 days
AM4(A) - The Hong Kong Society for the Blind's Factory cum Sheltered Workshop	Rooftop		- 1 hour	- Three times every 6 days
AM7 - Hong Kong Children's Hospital	Rooftop			

2.4 The monitoring schedule for reporting month and next month is presented in Appendix C.

2.5 Photographic records of the impact monitoring setup are shown in Appendix D.

Monitoring Equipment

2.6 24-hour average TSP and 1-hour average TSP levels were measured for impact monitoring. 24-hour average TSP levels were measured by the High Volume Samplers (HVS) and 1-hour average TSP levels were measured by direct reading method to indicate short-term impacts. Wind data monitoring equipment was set up at conspicuous locations for logging wind speed and wind direction near to the dust monitoring locations. Table 2.3 summarizes the equipment to be used in the air quality monitoring.

Table 2.3 Air Quality Monitoring Equipment

Equipment	Model	Quantity
HVS Sampler	TE-5170 X c/w of TSP sampling inlet	3
Calibrator	TISCH TE-5025A	1
1-hour TSP Dust Meter	TSI Model AM510 SidePak Personal Aerosol Monitor	2
Wind Anemometer	Davis Vantage Pro2 Weather Station	1

2.7 High volume samplers (HVS) (TE-5170 X c/w of TSP sampling inlet) comprising with appropriate sampling inlets were employed for 24-hour TSP monitoring. The sampler was composed of a motor, a filter holder, a flow controller and a sampling inlet and its performance specification complied with that required by USEPA Standard Title 40, Code of Federation Regulations Chapter 1 (Part 50).

2.8 Calibration certificates, catalogue of equipment are given in Appendix E.

Monitoring Methodology and QA/QC Procedure

24-hour TSP Monitoring

Operating/Analytical Procedures

2.9 Setup criteria of HVS are shown as follows:

- A horizontal platform with appropriate support to secure the samplers against gusty wind was provided.
- No two samplers were placed less than 2m apart.
- The distance between the sampler and an obstacle, such as buildings, was at least twice the height that the obstacle protrudes above the sampler.
- A minimum of 2m of separation from walls, parapets and penthouses was set for the rooftop samples.
- A minimum of 2m separation from any supporting structure, measured horizontally was set.
- No furnaces or incineration flues was nearby.
- Airflow around the sampler was unrestricted.
- The sampler was more than 20m from the dripline.
- Any wire fence and gate, to protect the samplers, was not caused any obstruction during monitoring.
- Permission were obtained to setup the samplers and to obtain access to the monitoring stations.
- A secured supply of electricity was provided to operate the samplers.

2.10 Prior to the commencement of the dust sampling, the flow rate of the HVS was properly set (between 1.1 m³/min. and 1.4 m³/min.) in accordance with the manufacturer's instruction to within the range recommended in USEPA Standard Title 40, CFR Part 50.

2.11 For TSP sampling, Glass Fiber Filter Media 8" x 10" have a collection efficiency of > 99 % for particles of 0.3 µm diameter were used.

2.12 The power supply was checked to ensure the sampler worked properly. On sampling, the sampler was operated for 5 minutes to establish thermal equilibrium before placing any filter media at the designated air monitoring station.

- 2.13 The filter holding frame was removed by loosening the four nuts and a weighted and conditioned filter was carefully centered with the stamped number upwards, on a supporting screen.
- 2.14 The filter was aligned on the screen so that the gasket formed an airtight seal on the outer edges of the filter. Then the filter holding frame was tightened to the filter holder with swing bolts. The applied pressure was sufficient to avoid air leakage at the edges.
- 2.15 The shelter lid was closed and secured with the aluminium strip.
- 2.16 The timer was programmed. Information was recorded on the record sheet, which included the starting time, the weather condition and the filter number (the initial weight of the filter paper can be found out by using the filter number).
- 2.17 After sampling, the filter was removed from the HVS and put into a clean and labeled seal plastic bag to avoid cross contamination. The elapsed time was also be recorded. The sampled filters were sent to the Castco Testing Centre Limited for weighting.
- 2.18 Before weighing, all filters were equilibrated in a conditioning environment for 24 hours. The conditioning environment temperature was between 25°C and 30°C and not vary by more than $\pm 3^\circ\text{C}$; the relative humidity (RH) was less than 50% and not vary by more than $\pm 5\%$. A convenient working RH is 40%.

Maintenance/Calibration

2.19 The following maintenance/calibration are required for the HVS:

- The HVS and their accessories were properly maintained. Appropriate maintenance such as routine motor brushes replacement and electrical wiring checking were made to ensure that the equipment and necessary power supply are in good working condition.
- High volume samplers were calibrated with at bi-monthly intervals using TE-5025A Calibration Kit throughout all stages of the air quality monitoring.

1-hour TSP Monitoring

Measurement Procedures

2.20 The measurement procedures of the 1-hour TSP were conducted in accordance with the

Manufacturer's Instruction Manual as follows:

- Set up the dust meter on a tripod at 1.2m level.
- Turned on the dust meter and check the battery, if too low, change new ones. Pointed the meter to the source area or the planned measurement area.
- The zero calibration of the instrument was conducted before and after each sampling.
- TSP levels were recorded for 1-hour with 5-minute data logging interval.
- Recorded down the general meteorological conditions, Test ID no., start/end time, initial/final reading at each sampling location for data processing.
- Recorded any activities that may generate dust during measurement period.

Maintenance/Calibration

2.21 The following maintenance/calibration are required for the direct dust meters:

- To validity the accuracy of dust meter, compare the results measured by dust meter and HVS by direct reading method every 12 months throughout all stages of the air quality monitoring.

Wind Data Monitoring

2.22 Wind Anemometer was installed at the roof-top of AM7 - Hong Kong Children's Hospital with 10m above ground and clear of constructions or turbulence caused by the buildings.

2.23 The wind data was captured by a data logger and the data was downloaded at least once per month for analysis.

2.24 The wind data monitoring equipment will be re-calibrated at least once every six months.

2.25 Wind direction is divided into 16 sectors of 22.5 degrees each.

2.26 Details of weather information during the monitoring period are shown in Appendix F.

Action and Limit Levels

2.27 The Action and Limit Levels of 24-hour average TSP and 1-hour average TSP are summarized

in Table 2.4 and Table 2.5 respectively.

Table 2.4 Action and Limit Levels of 24-hour average TSP for Construction Dust Monitoring

Parameter	Air Monitoring Station	Action Level, $\mu\text{g}/\text{m}^3$	Limit Level, $\mu\text{g}/\text{m}^3$
24-hour average TSP	AM3	182	260
	AM4(A)	187	260
	AM7	181	260

Table 2.5 Action and Limit Levels of 1-hour average TSP for Construction Dust Monitoring

Parameter	Air Monitoring Station	Action Level, $\mu\text{g}/\text{m}^3$	Limit Level, $\mu\text{g}/\text{m}^3$
1-hour average TSP	AM3	297	500
	AM4(A)	326	500
	AM7	315	500

Impact Air Quality Monitoring results

2.28 Impact monitoring results for 24-hour average TSP and 1-hour average TSP levels at the designed air quality monitoring stations are summarized in Table 2.6 and Table 2.7 respectively.

Table 2.6 Summary of 24-hour average TSP Monitoring Data during the reporting month

Air Monitoring Station	Average TSP Concentration, $\mu\text{g}/\text{m}^3$	Range, $\mu\text{g}/\text{m}^3$	Action Level, $\mu\text{g}/\text{m}^3$	Limit Level, $\mu\text{g}/\text{m}^3$
AM3	54	30 - 79	182	260
AM4(A)	58	25 - 115	187	260
AM7	52	30 - 73	181	260

Table 2.7 Summary of 1-hour average TSP Monitoring Data during the reporting month

Air Monitoring Station	Average TSP Concentration, $\mu\text{g}/\text{m}^3$	Range, $\mu\text{g}/\text{m}^3$	Action Level, $\mu\text{g}/\text{m}^3$	Limit Level, $\mu\text{g}/\text{m}^3$
AM3	75	48-91	297	500
AM4(A)	75	43-98	326	500
AM7	81	64-98	315	500

2.29 There was no Action and Limit Level exceedance of 24-hour average TSP and 1-hour average TSP levels recorded during the reporting month.

2.30 Graphical presentation and detailed monitoring results of 24-hour average TSP and 1-hour

average TSP levels are shown in Appendix G and Appendix H respectively.

2.31 The Event and Action Plan is provided in Appendix I.

2.32 Non-project related construction activities in the adjacent construction sites were observed during the reporting period and may affect the monitoring results.

3. NOISE MONITORING

Monitoring Requirements

- 3.1 In accordance with EM&A Manuals (EIA Register Nos. AEIAR-130/2009), impact noise monitoring shall be carried out during the construction phase of the Project.
- 3.2 Regular monitoring, $L_{Aeq, 30\text{-minute}}$, for each station will be on a weekly basis and conduct one set of measurements between 0700 – 1900 on normal weekdays.
- 3.3 If construction works are extended to include works during 1900 – 0700 as well as public holidays and Sundays, additional weekly impact monitoring will be carried out during the respective restricted hours periods.

Monitoring Locations

- 3.4 Two designated monitoring stations were selected for noise monitoring programme. Impact noise monitoring was conducted at two noise monitoring stations in the reporting month. Table 3.1 describes the noise monitoring locations, which are also depicted in Figure 6.

Table 3.1 Locations of Noise Monitoring Stations

Noise Monitoring Locations for the Project	Location of Measurement
M11 - The Hong Kong Society for the Blind's Factory cum Sheltered Workshop	Rooftop (Façade)
M12 - Hong Kong Children's Hospital	Rooftop (Façade)

Monitoring Parameters, Frequency and Duration

- 3.5 The noise monitoring locations and monitoring frequency are listed in Table 3.2.

Table 3.2 Noise Monitoring Parameters, Frequency and Duration

Noise Monitoring Station	Location for Measurement	Parameter	Frequency and Duration
M11 - The Hong Kong Society for the Blind's Factory cum Sheltered Workshop	Rooftop (Façade)	L_{Aeq} , L_{A10} and L_{A90}	30 - minutes measurement at each monitoring station between 0700 – 1900 hrs on normal weekdays (Monday to Saturday) at frequency of once per week.
M12 - Hong Kong Children's Hospital	Rooftop (Façade)		

3.6 The monitoring schedule for reporting month and next month is presented in Appendix C.

3.7 Photographic records of the monitoring setup are shown in Appendix D.

Monitoring Equipment

3.8 As referred to in the Technical Memorandum (TM) issued under the Noise Control Ordinance (NCO), sound level meters in compliance with the IEC 61672-1 (Type 1) standard [this standard replaced the International Electrotechnical Commission Publications 60651:1979 (Type 1) and 60804:1985 (Type 1)] were used for noise monitoring. Table 3.3 summarizes the equipment to be used in the noise monitoring.

Table 3.3 Noise Monitoring Equipment

Equipment	Model	Quantity
Sound Level Meter	RION NL52	3
Sound Level Calibrator	RION NC 75	1
Air Flowmeter	TSI TA440 Air Velocity	1

3.9 Calibration certificates, catalogue of equipment are given in Appendix J.

Monitoring Methodology and QA/QC Procedure

3.10 The noise level measurement was conducted at 1m from the exterior of the nearby noise sensitive receivers building façade and at 1.2m above the ground and facing to the source area or the planned measurement area.

3.11 No noise measurement was conducted in the presence of fog, rain, wind with a steady speed exceeding 5 m/s or wind with gusts exceeding 10 m/s. Air flow was measured by air flow

meter.

3.12 Turned on the sound level meter and check the battery, if too low, change new ones.

3.13 Calibration was conducted immediately prior to and after each noise measurement, the accuracy of the sound level meters was checked by using sound calibrator generating 1,000 Hz with 94dB. Measurement data was found to be valid only if the calibration levels from before and after the noise measurement agreed to within 1.0 dB.

3.14 Noise level was recorded.

3.15 Recorded any activities that may generate noise during measurement period.

Maintenance and Calibration

3.16 The microphone head of the sound level meter and calibrator was cleaned with a soft cloth at quarterly intervals.

3.17 The sound level meter and sound calibrator were calibrated annually.

3.18 Calibration for sound level meter was conducted immediately prior to and following each noise measurement by using sound calibrator generating a known sound pressure level at a known frequency (1,000 Hz with 94dB). Measurements may be accepted as valid only if the calibration levels from before and after the noise measurement agree to within 1.0 dB.

Action and Limit Levels

3.19 The Baseline Noise Levels and Action and Limit Levels for construction noise is presented in Table 3.4.

Table 3.4 Baseline Noise Level and Action and Limit Levels for Construction Noise Monitoring

Time Period	Noise Monitoring Station	Baseline Noise Levels, dB (A)	Action Level	Limit Level ^
0700 – 1900 on normal weekdays	M11	68.3	When one documented complaint is received.	75 dB(A)
	M12	61.9		

Note: ^ If works are to be carried out during restricted hours, the conditions stipulated in the Construction Noise Permit

(CNP) issued by the Noise Control Authority have to be followed.

Impact Noise Monitoring results

3.20 Impact noise monitoring results at the designed noise monitoring stations are summarized in Table 3.5 respectively.

Table 3.5 Summary of Noise Monitoring Data during the reporting month

Noise Monitoring Station	Measured $L_{Aeq, 30-min}$, Average, dB(A)	Measured $L_{Aeq, 30-min}$, Range, dB(A)	Action Level	Limit Level ^
M11	67.4	64.8 – 69.2	When one documented complaint is received	75 dB(A)
M12	66.4	64.6 – 68.1		

Note: ^ If works are to be carried out during restricted hours, the conditions stipulated in the Construction Noise Permit (CNP) issued by the Noise Control Authority have to be followed.

3.21 There was no Action and Limit Level exceedance of $L_{Aeq, 30-min}$ recorded during the reporting month.

3.22 Graphical presentation and detailed monitoring results are shown in Appendix K.

3.23 The Event and Action Plan is provided in Appendix L.

3.24 Non-project related construction activities in the adjacent construction sites were observed during the reporting period and may affect the monitoring results.

4. COMPARISON OF EM&A RESULTS WITH EIA PREDICTIONS

4.1 The environmental impacts predictions were given in Agreement No. CE 35/2006(CE) Kai Tak Development Engineering Study cum Design and Construction of Advance Works - Investigation, Design and Construction - Kai Tak Development Environmental Impact Assessment Report, EIA Register Nos. AEIAR-130/2009 for Kai Tak Development (The EIA Report). The EM&A data was compared with the EIA predictions as summarized in Table 4.1 to Table 4.3.

Table 4.1 Comparison of 24-hour average TSP Monitoring Data with EIA predictions

Air Monitoring Station	ASR No. in EIA report	Predicted Cumulative Maximum 24-hour average TSP concentration		Measured 24-hr average TSP in Reporting Month (February 2020) $\mu\text{g}/\text{m}^3$
		Scenario 1 (Mid 2009 to Mid 2013), $\mu\text{g}/\text{m}^3$	Scenario 2 (Mid 2013 to Late 2016), $\mu\text{g}/\text{m}^3$	
AM3 - Sky Tower	A40 [^]	106	138	30 - 79
AM4(A) - The Hong Kong Society for the Blind's Factory cum Sheltered Workshop	A43 [^]	123	195	25 - 115
AM7 – Hong Kong Children's Hospital	PA60	NA	NA	30 - 73

Note:

[^] Prediction results are given in the Table 3.13 of the EIA report EIA Register Nos. AEIAR-130/2009 for Kai Tak Development.

Table 4.2 Comparison of 1-hour average TSP Monitoring Data with EIA predictions

Air Monitoring Station	ASR No. in EIA report	Predicted Cumulative Maximum 1-hour average TSP concentration		Measured 1-hr average TSP in Reporting Month (February 2020) $\mu\text{g}/\text{m}^3$
		Scenario 1 (Mid 2009 to Mid 2013), $\mu\text{g}/\text{m}^3$	Scenario 2 (Mid 2013 to Late 2016), $\mu\text{g}/\text{m}^3$	
AM3 - Sky Tower	A40	217 [^]	247 [^]	48 - 91
AM4(A) - The Hong Kong Society for the Blind's Factory cum Sheltered Workshop	A43	283 [^]	409 [^]	43 - 98
AM7 – Hong Kong Children's Hospital	PA60	NA	NA	64 - 98

Note:

[^] Prediction results are given in the Table 3.13 of the EIA report EIA Register Nos. AEIAR-130/2009 for Kai Tak Development.

Table 4.3 Comparison of Noise Monitoring Data with EIA predictions

Noise Monitoring Station	NSR No. in EIA report	Predicted Mitigated Construction Noise Levels during Normal Daytime Working Hour L _{Aeq, 30min} , dB(A)	Measured Noise Level in Reporting Month (February 2020) L _{Aeq, 30min} , dB(A)
M11 - The Hong Kong Society for the Blind's Factory cum Sheltered Workshop	N18	50 – 76*	64.8 – 69.2
M12 - Hong Kong Children's Hospital	PN83, PN84, PN84A	NA	64.6 – 68.1

Note:

* Prediction results are given in the Table 3.20 of the EIA report EIA Register Nos. AEIAR-130/2009 for Kai Tak Development.

- 4.2 24-hour TSP monitoring results at AM3, AM4(A) were recorded lower than the prediction in the EIA Report.
- 4.3 No prediction in the EIA Report for 24-hour TSP monitoring results at AM7.
- 4.4 1-hour TSP monitoring results at AM3, AM4(A) were recorded lower than the prediction in the EIA Report.
- 4.5 No prediction in the EIA Report for 1-hour TSP monitoring results at AM7.
- 4.6 Noise monitoring results at M11 was recorded lower than the prediction in the EIA Report.
- 4.7 No prediction in the EIA Report for noise monitoring results at M12.

5. LANDSCAPE AND VISUAL MONITORING

5.1 In accordance with EM&A Manuals (EIA Register Nos. AEIAR-130/2009 and AEIAR-170/2013), Landscape and Visual Monitoring shall be carried out during the construction phase of the Project. Regular impact monitoring will be conducted at least once per week.

Results and Observations

5.2 Site inspections were carried out on a weekly basis to monitor the timely implementation of proper environmental management practices and mitigation measures in the Project site.

5.3 Site inspections were conducted on 6, 13, 21 and 27 of February 2020 in the reporting month.

5.4 The summaries of site audits are attached in Table 5.1.

Table 5.1 Summary of observations of Landscape and Visual impact during the reporting month

Inspection Date	Key Observations	Recommendations / Actions	Close-out Date / Status
6 Feb 2020	No	NA	NA
13 Feb 2020	No	NA	NA
21 Feb 2020	No	NA	NA
27 Feb 2020	No	NA	NA

5.5 No non-compliance of the landscape and visual impact was recorded in the reporting month.





5.6 Should non-compliance of the landscape and visual impact occur, action in accordance with the action plan presented in Appendix M shall be performed.

6. ENVIRONMENTAL SITE INSPECTION AND AUDIT

Site Inspection

- 6.1 Site inspections were carried out on a weekly basis to monitor the timely implementation of proper environmental management practices and mitigation measures in the Project site.
- 6.2 Site inspections were conducted on 6, 13, 21 and 27 of February 2020 in the reporting month.
- 6.3 The summaries of site audits are attached in Table 6.1.

Table 6.1 Summary of site inspections observations during the reporting month

Inspection Date	Key Observations	Recommendations / Actions	Close-out Date / Status
6 Feb 2020	 <p>Observation: Dust suppression measures should be implemented on dusty road.</p>	 <p>Actions taken: Water spraying regularly to minimize the dust emission.</p>	Closed-out on 13 Feb 2020
13 Feb 2020	 <p>Reminder: Please make sure if marine mud is found in bored-pile construction, it is not allowed to be disposed of at any public fill reception facility.</p>	 <p>Actions taken: The marine mud has been collected in bored-pile construction. It is not allowed to be disposed of at any public fill reception facility.</p>	Closed-out on 21 Feb 2020
21 Feb 2020	No	No	NA

Inspection Date	Key Observations	Recommendations / Actions	Close-out Date / Status
27 Feb 2020	 <p>Observation: The open stockpiles of construction materials on sites should be covered properly.</p>	 <p>Actions taken: The open stockpiles of construction materials on sites were covered.</p>	Closed-out 29 Feb 2020

Status of Waste Management

- 6.4 The amount of wastes generated by the major site activities of the work contracts within the Project during the reporting month is shown in Appendix N.
- 6.5 The Contractor was registered as a chemical waste producer for the Project. The Contractor was reminded that chemical waste containers should be properly treated and stored temporarily in designated chemical waste storage area on site in accordance with the Code of Practice on the Packaging, Labelling and Storage of Chemical Wastes.

Status of Environmental Licenses, Notification and Permits

- 6.6 A summary of the relevant permits, licenses and/or notifications on environmental protection for the Project is shown in Table 6.2. Environmental licenses and notifications are reported in

Appendix O.

Table 6.2 Summary of Environmental Licenses, Notifications and Permits

Environmental Licenses, Notifications and Permits	Ref. No.	Valid Form	Valid Till
Environmental Permit under EIAO	EP-337/2009	23 Apr 2009	N/A
	EP-445/2013	3 May 2013	N/A
	EP-445/2013/A	13 Aug 2014	N/A
Construction Dust Notification under APCO	445956	6 Jun 2019	N/A
Wastewater Discharge License under WPCO	WT00034610-2019	26 Sep 2019	30 Sep 2024
Construction Noise Permit	GW-RE0699-19	13 Sep 2019	12 Mar 2020
	GW-RE0786-19	5 Oct 2019	4 Apr 2020
	GW-RE0880-19	30 Oct 2019	27 Apr 2020
	GW-RE0039-20	24 Jan 2020	23 Mar 2020
Waste Disposal Billing Account	7034450	28 Jun 2019	N/A
Registration as a Chemical Waste Producer	5218-286-P3182-03	18 Jul 2019	N/A

Implementation Status of Environmental Mitigation Measures

6.7 The Contractor has implemented environmental mitigation measures and requires as stated in the EIA reports, the EP and the EM&A Manuals. The implementation status of the mitigation measures during the reporting month is summarized in Appendix P.

6.8 In response to the site audit findings, the Contractor carried out corrective actions with summary given in Appendix P.

Environmental Complaint and Non-compliance

6.9 No complaint was received in the reporting month. Summary of complaints in the reporting month is tabulated in Table 6.3.

Table 6.3 Summary of complaints in the Reporting Month

Date of Notification from EPD	Date of compliant	Description of complaint	Recommendations / Action take	Close-out date / Status
No complaint	NA	NA	NA	NA

Date of Notification from EPD	Date of compliant	Description of complaint	Recommendations / Action take	Close-out date / Status
was received in the reporting month.				

6.10 Complaint log is shown in Appendix Q.

Notifications of summons and successful prosecutions

6.11 No notification of summons and successful prosecutions was received in the reporting month. Summary of summons and successful prosecutions in the reporting month is tabulated in Table 6.4.

Table 6.4 Summary of summons and successful prosecutions in the Reporting Month

Date of receiving notification of summons or prosecutions	Date of event	Description of event	Action take	Close-out date / Status
No notification of summons and successful prosecutions were received in the reporting month.	NA	NA	NA	NA

6.12 The summaries of cumulative environmental complaint, warning, summon and notification of successful prosecution for the Project is presented in Appendix Q.

7. FUTURE KEY ISSUES

Construction Programme in the coming month

7.1 The major construction activities and potential impacts in the next reporting month as follow:

Table 7.1 Summary of future key issues and potential impact in the coming month

Future key issues in the coming month	Potential impact
Ground Investigation	Noise
Underground Utilities Detection	Noise
Installation of Sheet Pile for Construction of North Depressed Road Cofferdam & D3 Underpass	Noise
Pumping Test at North Depressed Road Cofferdam	Noise
Construction of Bored Pile of Bridge D3	Noise
ELS Installation & Excavation for North Depressed Road	Air Quality

7.2 The mitigation measures for environmental impact including Air Quality, Construction Noise, Water Quality, Chemical and Waste Management, Landscape and Visual shall be implemented:

- Sufficient watering of the works site with the active dust emitting activities,
- Limitation of the speed for vehicles on unpaved site roads,
- Properly cover the stockpiles,
- Good maintenance to the plant and equipment,
- Use of quieter plant and Quality Powered Mechanical Equipment (QPME),
- Provide movable noise barriers;
- Appropriate desilting/ sedimentation devices provided on site for treatment before discharge,
- Well maintain the drainage system to prevent the spillage of wastewater during heavy rainfall;
- Onsite waste sorting and implementation of trip ticket system,
- Good management and control on construction waste reduction,
- Erection of decorative screen hoarding,
- Strictly following the Environmental Permits and Licenses, and
- Provide sufficient mitigation measures as recommended in Approved EIA Reports.

Environmental Site Inspection and Monitoring Schedule for next month

- 7.3 The tentative schedule for weekly site inspection and air quality and noise monitoring in the next month is provided in Appendix C.

8. CONCLUSIONS

- 8.1 Environmental monitoring works were performed in the reporting month and all monitoring results were checked and reviewed.
- 8.2 1-hour TSP monitoring was conducted as scheduled in the reporting month. No Action/Limit Level exceedance was recorded.
- 8.3 24-hour TSP monitoring was conducted as scheduled in the reporting month. No Action/Limit Level exceedance was recorded.
- 8.4 Construction noise monitoring was conducted as scheduled in the reporting month. No Action/Limit Level exceedance was recorded.
- 8.5 No complaint was received in the reporting month.
- 8.6 No notification of summons and successful prosecutions was received in the reporting month.

Figure

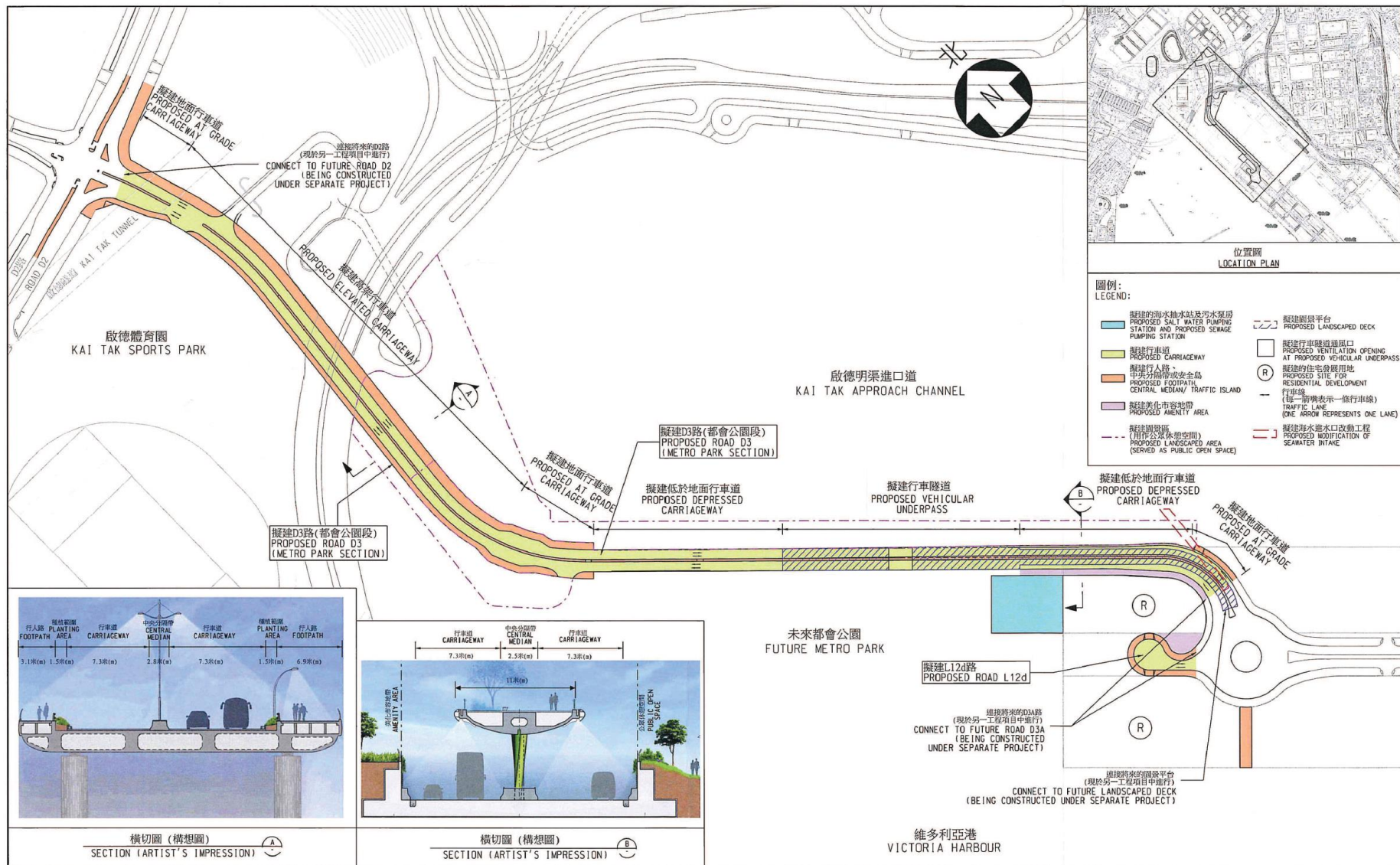


Figure 1 – Proposed works of Contract No. ED/2018/01

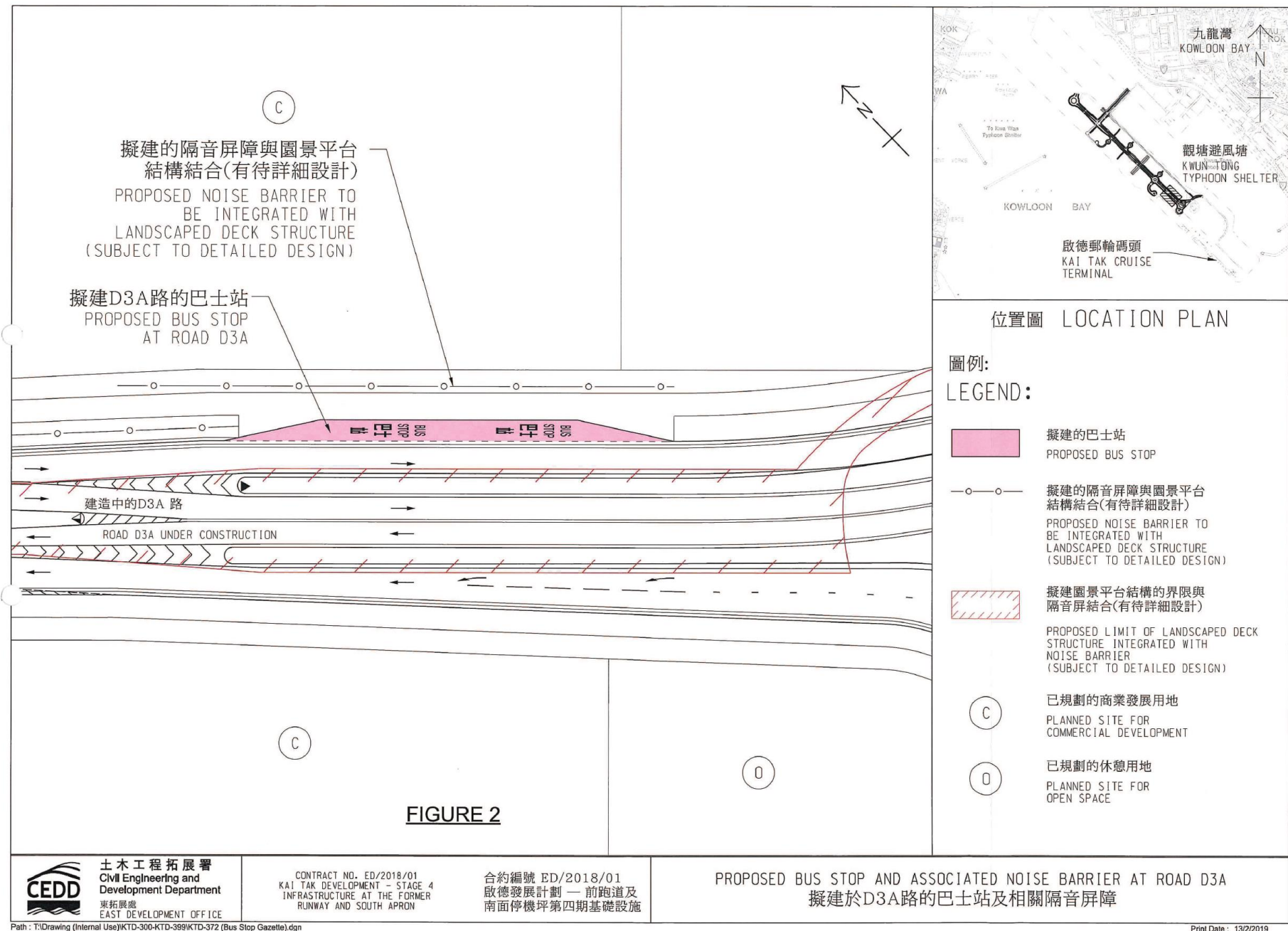


Figure 2 – Proposed Bus Stop And Associated Noise Barrier At Road D3A

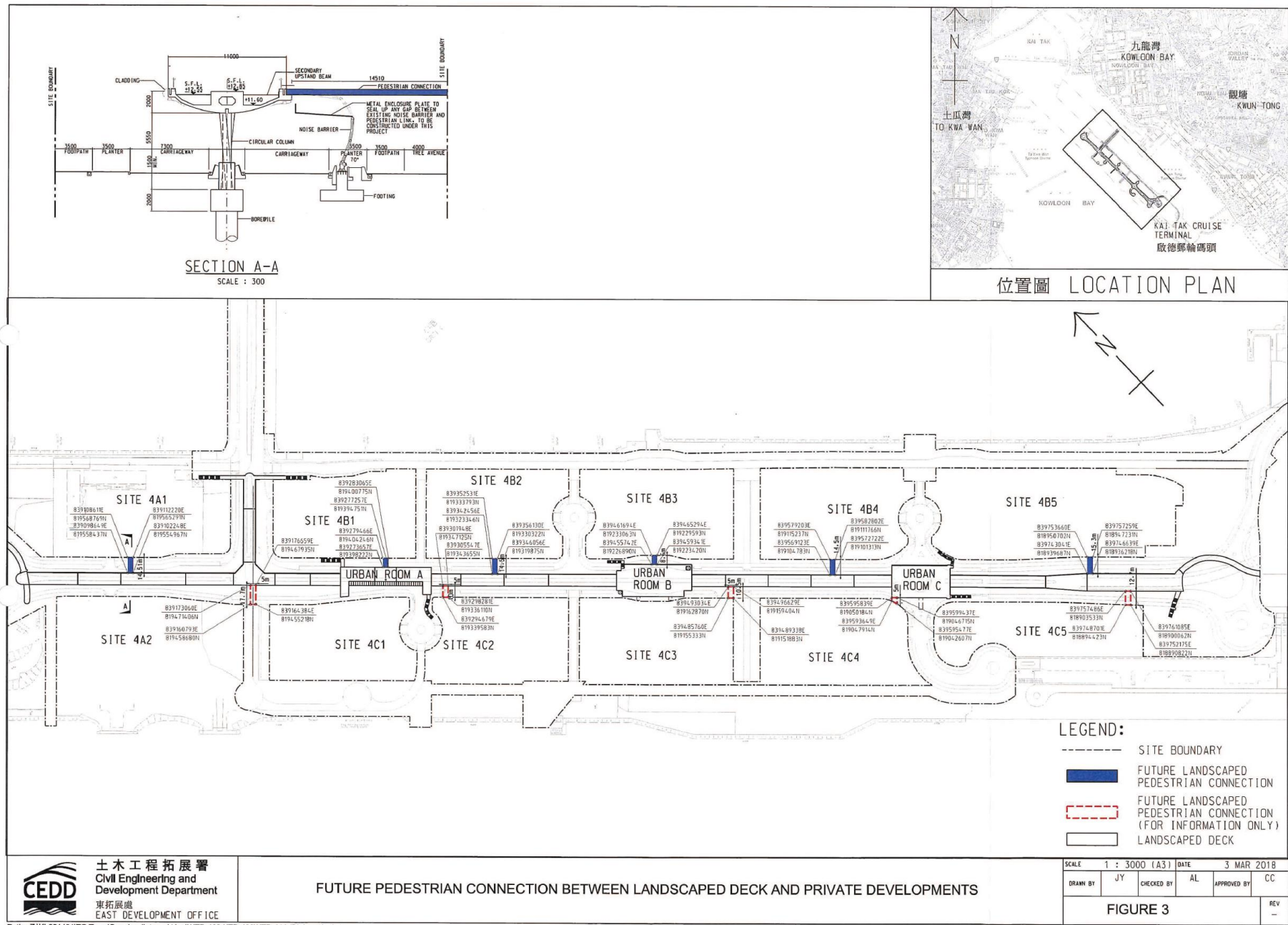


Figure 3 – Future Pedestrian Connection Between Landscaped Deck And Private Developments

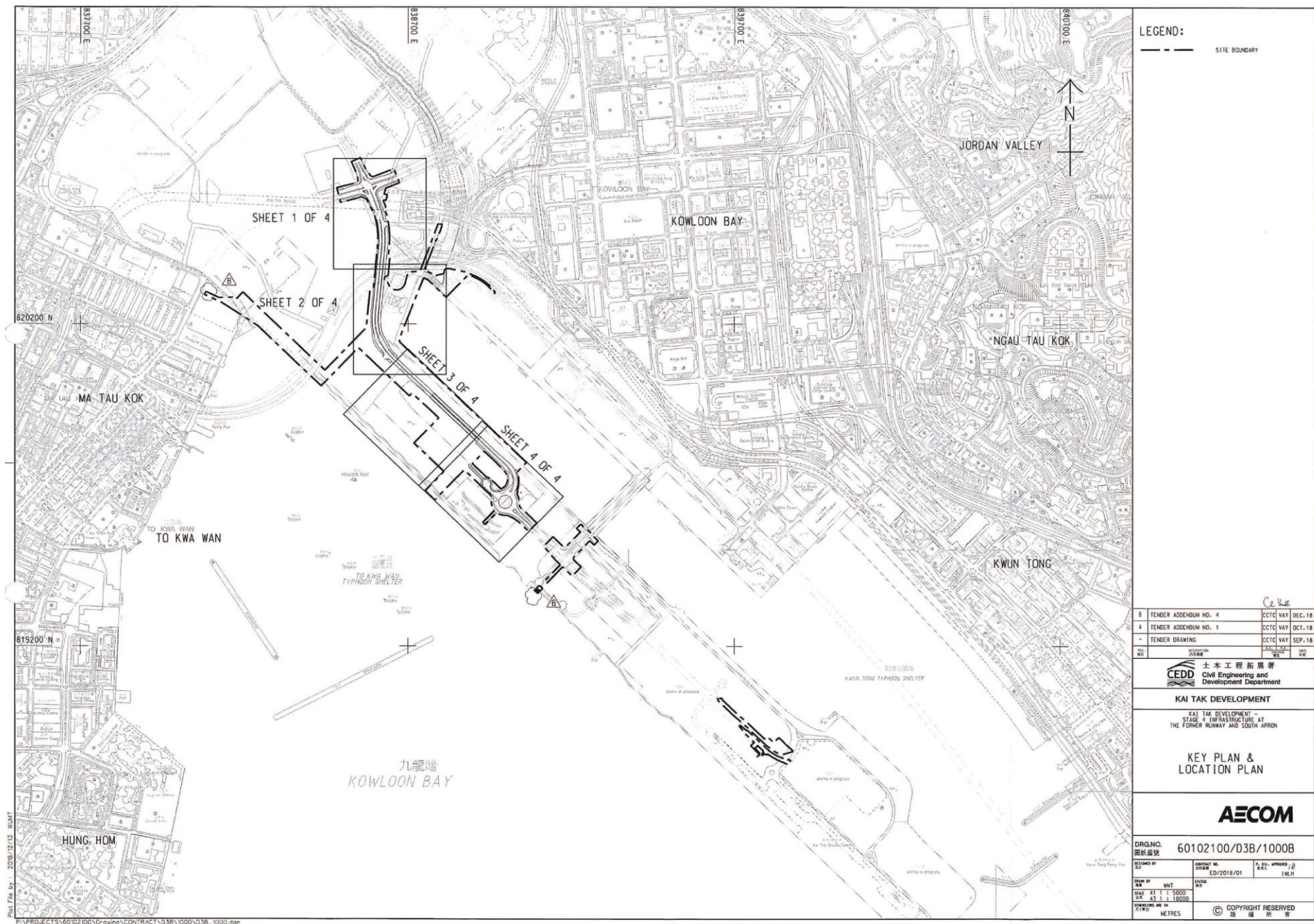


Figure 4 – Site Layout Plan

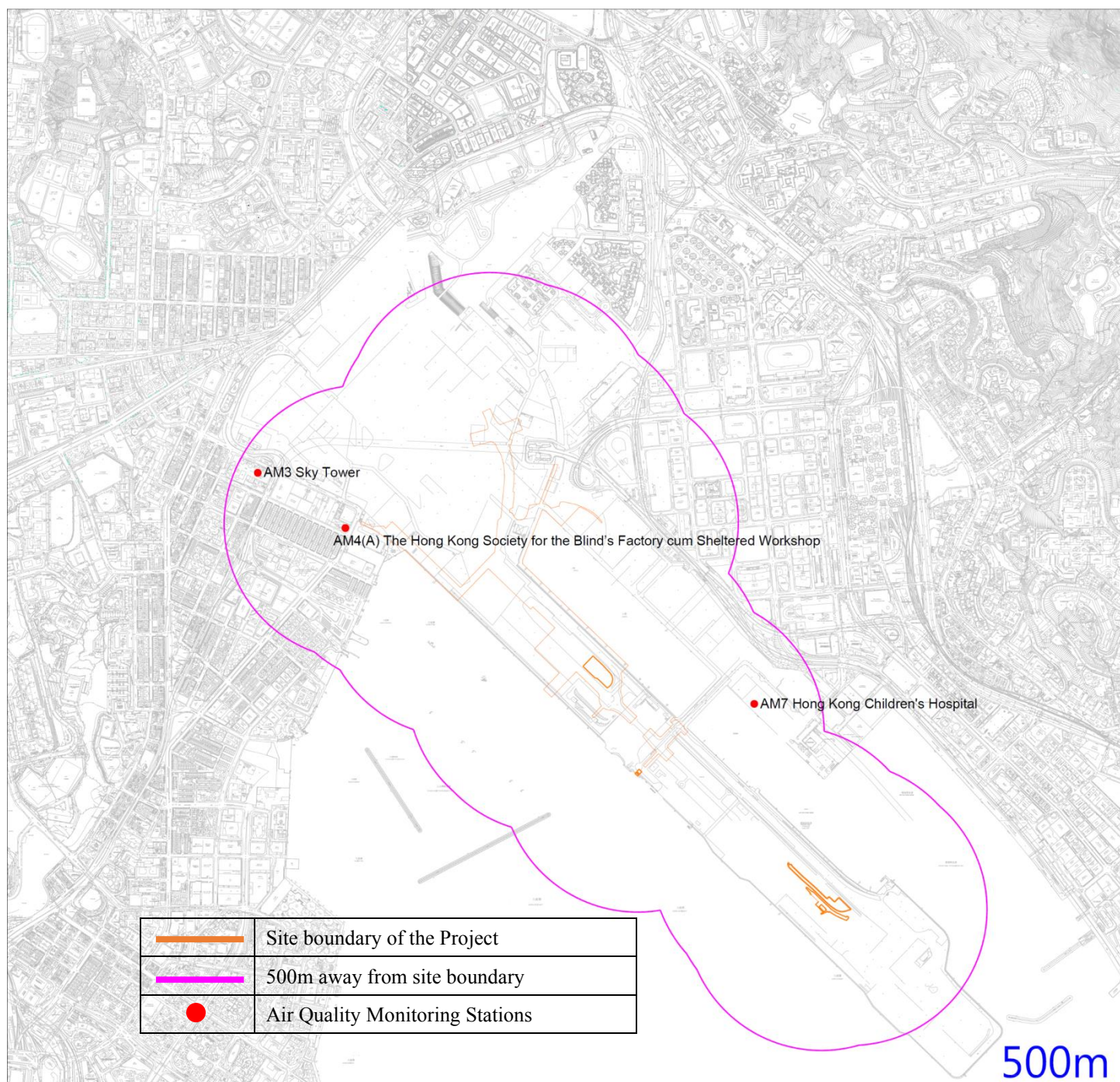


Figure 5 – Air Quality Monitoring Stations

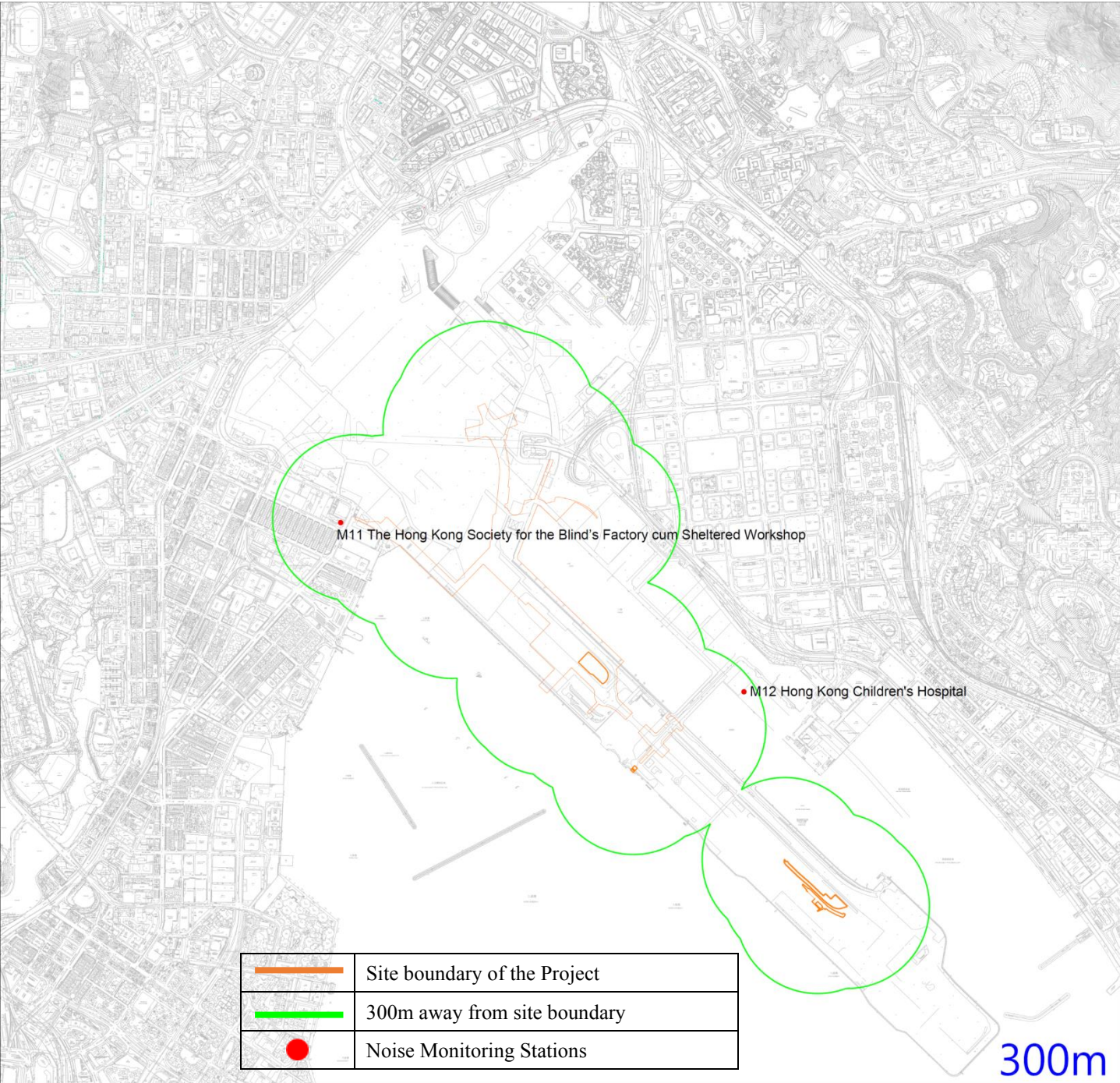
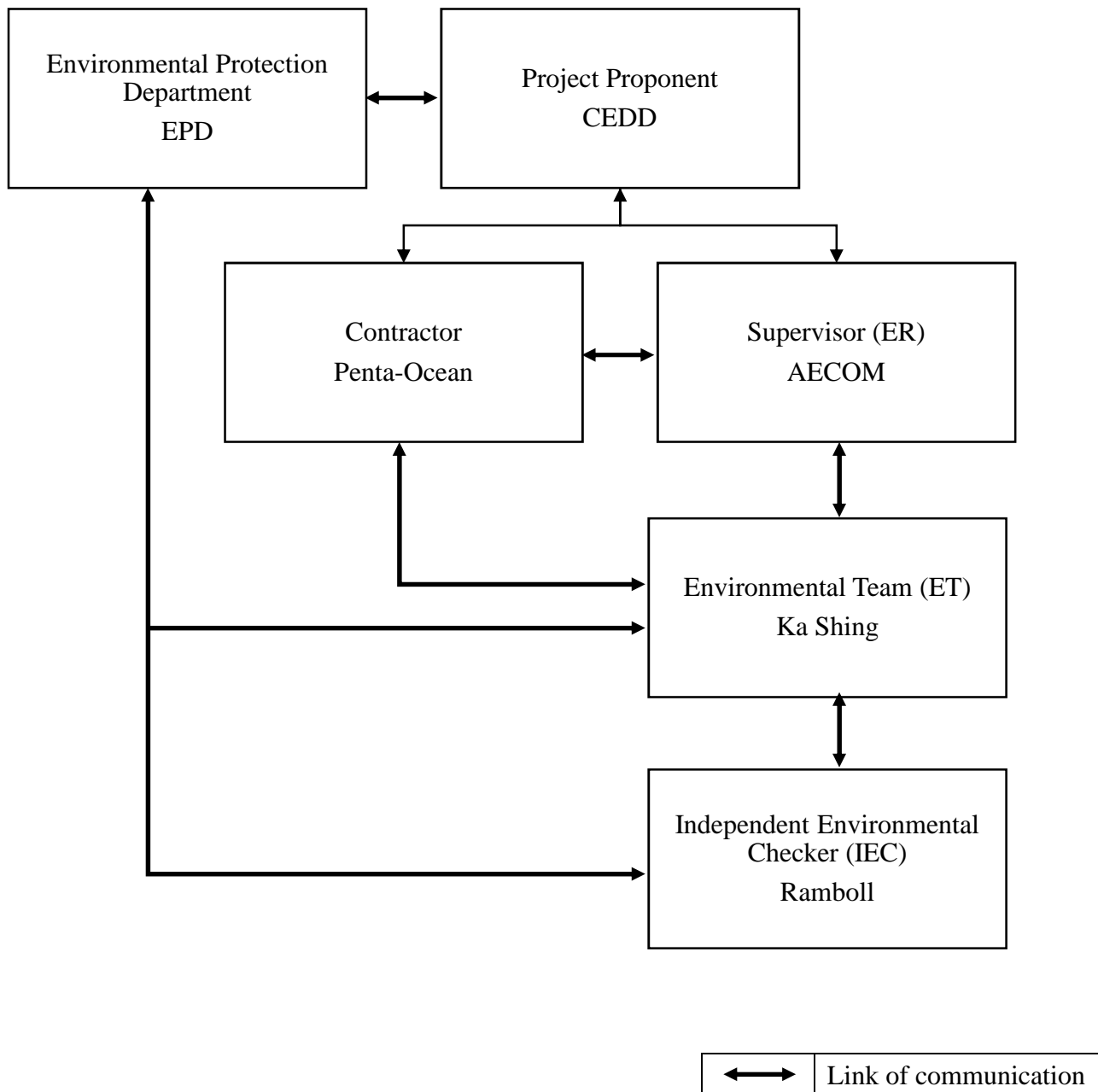
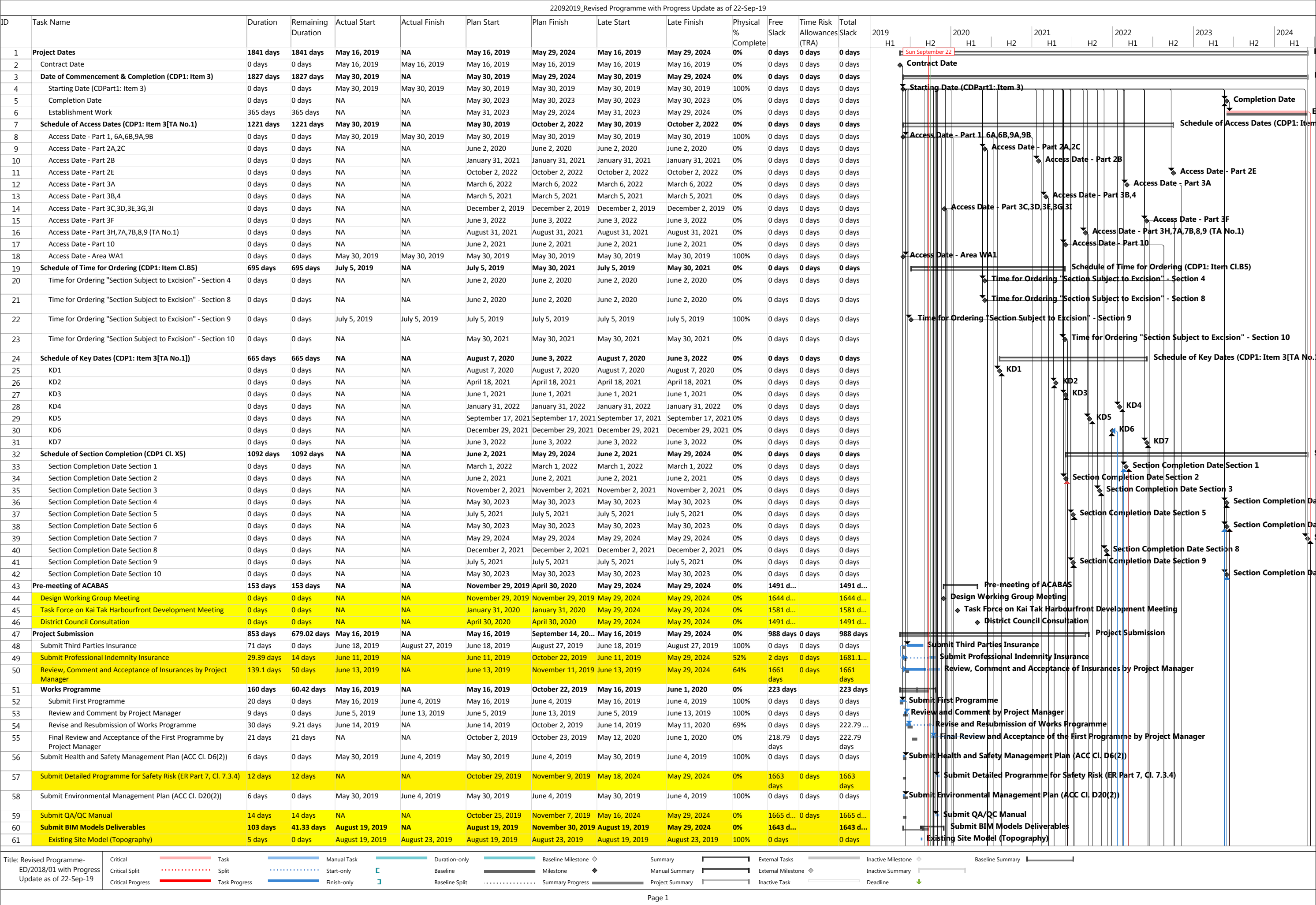


Figure 6 – Noise Monitoring Stations

Appendix A – Organization Chart of EM&A Team



Appendix B – Construction Programme



22092019_Revised Programme with Progress Update as of 22-Sep-19																														
ID	Task Name	Duration	Remaining Duration	Actual Start	Actual Finish	Plan Start	Plan Finish	Late Start	Late Finish	Physical % Complete	Free Slack	Time Risk Allowances (TRA)	Total Slack																	
120	VCAB (Draft)	45 days	0 days	September 4, 2019	October 18, 2019	September 4, 2019	October 18, 2019	September 4, 2019	October 18, 2019	100%	0 days	2 days	0 days	2019	H1	H2	2020	H1	H2	2021	H1	H2	2022	H1	H2	2023	H1	H2	2024	H1
121	Address Committee's comments	15 days	15 days	NA	NA	October 19, 2019	November 2, 2019	October 22, 2019	November 5, 2019	0%	0 days	2 days	3 days																	
122	VCAB (Final)	15 days	15 days	NA	NA	November 3, 2019	November 17, 2019	November 6, 2019	November 20, 2019	0%	0 days	2 days	3 days																	
123	Durability Assessment Report (Draft)	60 days	0 days	May 30, 2019	July 28, 2019	May 30, 2019	July 28, 2019	May 30, 2019	July 28, 2019	0%	0 days	3 days	0 days																	
124	Address Comments	30 days	0 days	July 29, 2019	August 27, 2019	July 29, 2019	August 27, 2019	July 29, 2019	August 27, 2019	0%	0 days	2 days	0 days																	
125	Durability Assessment Report (Final)	30 days	4 days	August 28, 2019	NA	August 28, 2019	September 26, 2019	August 28, 2019	November 20, 2019	0%	52 days	2 days	55 days																	
126	Landscape Mitigation Plan	20 days	20 days	NA	NA	November 18, 2019	December 7, 2019	November 21, 2019	December 10, 2019	0%	3 days	3 days	3 days																	
127	Site Investigation	209 days	116.69 days	June 1, 2019	NA	June 1, 2019	December 26, 2019	June 1, 2019	January 10, 2020	0%	15 days		15 days																	
128	Ground Investigation Proposal (Draft)	56 days	0 days	June 1, 2019	July 26, 2019	June 1, 2019	July 26, 2019	June 1, 2019	July 26, 2019	100%	0 days	1 days	0 days																	
129	Submit & endorse by Gov. Depts and PM	6 days	0 days	July 27, 2019	August 1, 2019	July 27, 2019	August 1, 2019	July 27, 2019	August 1, 2019	100%	0 days	1 days	0 days																	
130	Ground Investigation Proposal (Final)	25 days	25 days	August 2, 2019	NA	August 2, 2019	October 17, 2019	August 2, 2019	November 29, 2019	0%	0 days	1 days	43 days																	
131	Submit and endorse by Gov. Depts and PM	14 days	14 days	NA	NA	October 18, 2019	October 31, 2019	November 30, 2019	December 13, 2019	0%	28 days	1 days	43 days																	
132	Supervise the SI Carry Out on Site	90 days	46 days	August 10, 2019	NA	August 10, 2019	November 7, 2019	August 10, 2019	November 22, 2019	49%	0 days	4 days	15 days																	
133	Submit SI Report(Draft) for Comment	21 days	21 days	NA	NA	November 8, 2019	November 28, 2019	November 23, 2019	December 13, 2019	0%	0 days	1 days	15 days																	
134	Submit and endorse SI Report(Final) by Project Manager	28 days	28 days	NA	NA	November 29, 2019	December 26, 2019	December 14, 2019	January 10, 2020	0%	15 days	1 days	15 days																	
135	Lifts (LT1 to LT4), Staircase and Associated Works	278 days	269.21 days	September 12, 20...	NA	September 12, 20...	September 12, 20...	June 15, 2020	September 12, 2019	June 19, 2020	0%	0 days	4 days																	
136	Prepare AIP and ICE certification (Draft)	60 days	49 days	September 12, 2019	NA	September 12, 2019	November 10, 2019	September 12, 2019	November 14, 2019	18%	0 days	3 days	4 days																	
137	Submit & endorse by PM and Statutory Authorities/Gov. Dept	60 days	60 days	NA	NA	November 11, 2019	January 9, 2020	December 5, 2019	February 2, 2020	0%	0 days	0.5 days	24 days																	
138	Prepare AIP and ICE certification (Final)	10 days	10 days	NA	NA	January 10, 2020	January 19, 2020	February 3, 2020	February 12, 2020	0%	20 days	0 days	24 days																	
139	Prepare DDA and ICE certification (Draft)	90 days	90 days	NA	NA	November 11, 2019	February 8, 2020	November 15, 2019	February 12, 2020	0%	0 days	4 days	4 days																	
140	Submit & endorse by PM and Statutory Authorities/Gov. Dept	60 days	60 days	NA	NA	February 9, 2020	April 8, 2020	February 13, 2020	April 12, 2020	0%	0 days	3 days	4 days																	
141	Prepare DDA for and ICE certification (Final)	15 days	15 days	NA	NA	April 9, 2020	April 23, 2020	April 13, 2020	April 27, 2020	0%	0 days	1 days	4 days																	
142	Submit & endorse by PM and Statutory Authorities/Gov. Dept	53 days	53 days	NA	NA	April 24, 2020	June 15, 2020	April 28, 2020	June 19, 2020	0%	0 days	3 days	4 days																	
143	Noise barrier fronting to 4B5 at Rd D3A & Bus Lay By	222 days	222 days	NA	NA	November 11, 2019	June 19, 2020	November 18, 2019	June 26, 2020	0%	0 days		7 days																	
144	Prepare AIP and ICE certification (Draft)	50 days	50 days	NA	NA	November 11, 2019	December 30, 2019	November 18, 2019	January 6, 2020	0%	0 days	2 days	7 days																	
145	Submit & endorse by PM and Statutory Authorities/Gov. Dept	60 days	60 days	NA	NA	December 31, 2019	February 28, 2020	January 11, 2020	March 10, 2020	0%	0 days	0.5 days	11 days																	
146	Prepare AIP and ICE certification (Final)	14 days	14 days	NA	NA	February 29, 2020	March 13, 2020	March 11, 2020	March 24, 2020	0%	4 days	0 days	11 days																	
147	Prepare DDA and ICE certification (Draft)	78 days	78 days	NA	NA	December 31, 2019	March 17, 2020	January 7, 2020	March 24, 2020	0%	0 days	4 days	7 days																	
148	Submit & endorse by PM and Statutory Authorities/Gov. Dept	40 days	40 days	NA	NA	March 18, 2020	April 26, 2020	March 25, 2020	May 3, 2020	0%	0 days	2 days	7 days																	
149	Prepare DDA for and ICE certification (Final)	14 days	14 days	NA	NA	April 27, 2020	May 10, 2020	May 4, 2020	May 17, 2020	0%	0 days	1 days	7 days																	
150	Submit & endorse by PM and Statutory Authorities/Gov. Dept	40 days	40 days	NA	NA	May 11, 2020	June 19, 2020	May 18, 2020	June 26, 2020	0%	0 days	1 days	7 days																	
151	Decking for Underpass (Rd L14)	390 days	390 days	NA	NA	May 11, 2020	June 4, 2021	May 23, 2020	June 16, 2021	0%	0 days		12 days																	
152	Prepare AIP and ICE certification (Draft)	60 days	60 days	NA	NA	May 11, 2020	July 9, 2020	May 23, 2020	July 21, 2020	0%	0 days	3 days	12 days																	
153	Submit & endorse by PM and Statutory Authorities/Gov. Dept	60 days	60 days	NA	NA	July 10, 2020	September 7, 2020	August 23, 2020	October 21, 2020	0%	0 days	0.5 days	44 days																	
154	Prepare AIP and ICE certification (Final)	14 days	14 days	NA	NA	September 8, 2020	September 21, 2020	October 22, 2020	November 4, 2020	0%	0 days	0 days	44 days																	
155	Prepare DDA and ICE certification (Draft)	90 days	90 days	NA	NA	September 22, 2020	December 20, 2020	November 5, 2020	February 2, 2021	0%	0 days	1 day	44 days																	
156	Submit & endorse by PM and Statutory Authorities/Gov. Dept	60 days	60 days	NA	NA	December 21, 2020	February 18, 2021	February 3, 2021	April 3, 2021	0%	0 days	0.5 days	44 days																	
157	Prepare DDA for and ICE certification (Final)	14 days	14 days	NA	NA	February 19, 2021	March 4, 2021	April 4, 2021	April 17, 2021	0%	0 days	0 days	44 days																	
158	Submit & endorse by PM and Statutory Authorities/Gov. Dept	60 days	60 days	NA	NA	March 5, 2021	May 3, 2021	April 18, 2021	June 16, 2021	0%	32 days	0 days	44 days																	
159	AIP for E&M Works and Architectural Finishes of Underpass and ICE certification (Draft)	60 days	60 days	NA	NA	July 10, 2020	September 7, 2020	July 22, 2020	September 19, 2020	0%	0 days	3 day	12 days																	
160	Submit & endorse by PM and Statutory Authorities/Gov. Dept	60 days	60 days	NA	NA	September 8, 2020	November 6, 2020	September 20, 2020	November 18, 2020	0%	0 days	3 days	12 days																	
161	Prepare AIP for E&M Works and Architectural Finishes of Underpass and ICE certification (Final)	10 days	10 days	NA	NA	November 7, 2020	November 16, 2020	November 19, 2020	November 28, 2020	0%	0 days	0 days	12 days																	
162	Prepare DDA for E&M Works and Architectural Finishes of Underpass certification (Draft)	90 days	90 days	NA	NA	November 17, 2020	February 14, 2021	November 29, 2020	February 26, 2021	0%	0 days	3 days	12 days																	
163	Submit & endorse by PM and Statutory Authorities/Gov. Dept	60 days	60 days	NA	NA	February 15, 2021	April 15, 2021	February 27, 2021	April 27, 2021	0%	0 days	3 days	12 days																	
164	Prepare DDA for E&M Works and Architectural Finishes of Underpass and ICE certification (Final)	10 days	10 days	NA	NA	April 16, 2021	April 25, 2021	April 28, 2021	May 7, 2021	0%	0 days	0 days	12 days																	
165	Submit & endorse by PM and Statutory Authorities/Gov. Dept	40 days	40 days	NA	NA	April 26, 2021	June 4, 2021	May 8, 2021	June 16, 2021	0%	12 days	2 days	12 days																	
166	Road D3 Bridge & Approach Ramps	226 days	98.71 days	May 30, 2019	NA	May 30, 2019	January 10, 2020	May 30, 2019	January 10, 2020	0%	0 days		0 days																	
167	D3 Bridge	226 days	106.5 days	May 30, 2019	NA	May 30, 2019	January 10, 2020	May 30, 2019	January 10, 2020	0%	0 days		0 days																	
168	Prepare AIP and ICE certification (Draft)	66 days	0 days	May 30, 2019	August 3, 2019	May 30, 2019	August 3, 2019	May 30, 2019	August 3, 2019	100%	0 days	3 days	0 days																	
169	Submit & endorse by PM and Statutory Authorities/Gov. Dept	15 days	0 days	August 5, 2019	August 19, 2019	August 5, 2019	August 19, 2019	August 5, 2019	August 19, 2019	100%	0 days	1 days	0 days																	
170	Prepare AIP and ICE certification (Final)	21 days	21 days	August 20, 2019	NA	August 20, 2019	October 13, 2019	August 20, 2019	October 16, 2019	0%	3 days	0 days	3 days																	
171	Prepare DDA and ICE certification (Draft)	90 days	24 days	July 19, 2019	NA	July 19, 2019	October 16, 2019	July 19, 2019	October 16, 2019	73%	0 days	5 days	0 days																	
Title: Revised Programme-ED/2018/01 with Progress Update as of 22-Sep-19		Critical	Task	Manual Task	Duration-only	Baseline Milestone	Summary	External Tasks	Inactive Milestone	Baseline Summary																				
Critical Split		Split	Start-only	Baseline	Milestone	Manual Summary	External Milestone	Inactive Milestone	Baseline Summary																					
Critical Progress		Task Progress	Finish-only	Baseline Split	Summary Progress	Project Summary	Inactive Task	Deadline																						
Page 3																														

22092019_Revised Programme with Progress Update as of 22-Sep-19																														
ID	Task Name	Duration	Remaining Duration	Actual Start	Actual Finish	Plan Start	Plan Finish	Late Start	Late Finish	Physical % Complete	Free Slack	Time Risk Allowances (TRA)	Total Slack																	
172	Submit & endorse by PM and Statutory Authorities/Gov. Dept	40 days	40 days	NA	NA	October 17, 2019	November 25, 2019	October 17, 2019	November 25, 2019	0%	0 days	3 days	0 days	2019	H1	H2	2020	H1	H2	2021	H1	H2	2022	H1	H2	2023	H1	H2	2024	H1
173	Prepare DDA for and ICE certification (Final)	15 days	15 days	NA	NA	November 26, 2019	December 10, 2019	November 26, 2019	December 10, 2019	0%	0 days	1 days	0 days																	
174	Submit & endorse by PM and Statutory Authorities/Gov. Dept	31 days	31 days	NA	NA	December 11, 2019	January 10, 2020	December 11, 2019	January 10, 2020	0%	0 days	1 days	0 days																	
175	D3 North Approach Ramp	226 days	103.48 days	May 30, 2019	NA	May 30, 2019	January 10, 2020	May 30, 2019	January 10, 2020	0%	0 days		0 days																	
176	Prepare AIP and ICE certification (Draft)	56 days	0 days	May 30, 2019	July 24, 2019	May 30, 2019	July 24, 2019	May 30, 2019	July 24, 2019	100%	0 days	3 days	0 days																	
177	Submit & endorse by PM and Statutory Authorities/Gov. Dept	12 days	0 days	July 25, 2019	August 5, 2019	July 25, 2019	August 5, 2019	July 25, 2019	August 5, 2019	100%	0 days	1 days	0 days																	
178	Prepare AIP and ICE certification (Final)	29 days	15 days	August 6, 2019	NA	August 6, 2019	October 7, 2019	August 6, 2019	October 16, 2019	48%	9 days	0 days	9 days																	
179	Prepare DDA and ICE certification (Draft)	90 days	24 days	July 19, 2019	NA	July 19, 2019	October 16, 2019	July 19, 2019	October 16, 2019	73%	0 days	5 days	0 days																	
180	Submit & endorse by PM and Statutory Authorities/Gov. Dept	40 days	40 days	NA	NA	October 17, 2019	November 25, 2019	October 17, 2019	November 25, 2019	0%	0 days	3 days	0 days																	
181	Prepare DDA for and ICE certification (Final)	15 days	15 days	NA	NA	November 26, 2019	December 10, 2019	November 26, 2019	December 10, 2019	0%	0 days	1 days	0 days																	
182	Submit & endorse by PM and Statutory Authorities/Gov. Dept	31 days	31 days	NA	NA	December 11, 2019	January 10, 2020	December 11, 2019	January 10, 2020	0%	0 days	1 days	0 days																	
183	D3 South Approach Ramp	226 days	86.62 days	May 30, 2019	NA	May 30, 2019	January 10, 2020	May 30, 2019	January 10, 2020	0%	0 days		0 days																	
184	Prepare AIP and ICE certification (Draft)	50 days	0 days	May 30, 2019	July 18, 2019	May 30, 2019	July 18, 2019	May 30, 2019	July 18, 2019	100%	0 days	3 days	0 days																	
185	Submit & endorse by PM and Statutory Authorities/Gov. Dept	46 days	0 days	July 19, 2019	September 2, 2019	July 19, 2019	September 2, 2019	July 19, 2019	September 2, 2019	100%	0 days	1 days	0 days																	
186	Prepare AIP and ICE certification (Final)	15 days	0 days	August 18, 2019	September 1, 2019	August 18, 2019	September 1, 2019	August 18, 2019	September 1, 2019	100%	0 days	0 days	0 days																	
187	Prepare DDA and ICE certification (Draft)	90 days	24 days	July 19, 2019	NA	July 19, 2019	October 16, 2019	July 19, 2019	October 16, 2019	73%	0 days	5 days	0 days																	
188	Submit & endorse by PM and Statutory Authorities/Gov. Dept	40 days	40 days	NA	NA	October 17, 2019	November 25, 2019	October 17, 2019	November 25, 2019	0%	0 days	3 days	0 days																	
189	Prepare DDA for and ICE certification (Final)	15 days	15 days	NA	NA	November 26, 2019	December 10, 2019	November 26, 2019	December 10, 2019	0%	0 days	1 days	0 days																	
190	Submit & endorse by PM and Statutory Authorities/Gov. Dept	31 days	31 days	NA	NA	December 11, 2019	January 10, 2020	December 11, 2019	January 10, 2020	0%	0 days	1 days	0 days																	
191	Road D3 Underpass and Depressed Road	412 days	213.27 days	May 30, 2019	NA	May 30, 2019	July 14, 2020	May 30, 2019	December 1, 2020	0%	140 days		140 days																	
192	Underpass	412 days	296 days	May 30, 2019	NA	May 30, 2019	July 14, 2020	May 30, 2019	December 1, 2020	0%	100 days		140 days																	
193	Prepare AIP and ICE certification (Draft)	50 days	0 days	May 30, 2019	July 18, 2019	May 30, 2019	July 18, 2019	May 30, 2019	July 18, 2019	100%	0 days	3 days	0 days																	
194	Submit & endorse by PM and Statutory Authorities/Gov. Dept	40 days	0 days	July 19, 2019	August 27, 2019	July 19, 2019	August 27, 2019	July 19, 2019	August 27, 2019	100%	0 days	1 days	0 days																	
195	Prepare AIP and ICE certification (Final)	38 days	12 days	August 28, 2019	NA	August 28, 2019	October 4, 2019	August 28, 2019	October 4, 2019	68%	0 days	2 days	0 days																	
196	Prepare DDA and ICE certification (Draft)	64 days	64 days	NA	NA	October 5, 2019	December 7, 2019	October 5, 2019	December 7, 2019	0%	0 days	3 days	0 days																	
197	Submit & endorse by PM and Statutory Authorities/Gov. Dept	90 days	90 days	NA	NA	December 8, 2019	March 6, 2020	April 26, 2020	July 24, 2020	0%	0 days	0.5 days	140 days																	
198	Prepare DDA for and ICE certification (Final)	40 days	40 days	NA	NA	March 7, 2020	April 15, 2020	July 25, 2020	September 2, 2020	0%	0 days	0 days	140 days																	
199	Submit & endorse by PM and Statutory Authorities/Gov. Dept	90 days	90 days	NA	NA	April 16, 2020	July 14, 2020	September 3, 2020	December 1, 2020	0%	100 days	0 days	140 days																	
200	Depressed Road (North and South)	162 days	33.85 days	May 30, 2019	NA	May 30, 2019	November 7, 2019	May 30, 2019	April 15, 2020	0%	46 days		160 days																	
201	Prepare AIP and ICE certification (Draft)	66 days	0 days	May 30, 2019	August 3, 2019	May 30, 2019	August 3, 2019	May 30, 2019	August 3, 2019	100%	0 days	1 days	0 days																	
202	Submit & endorse by PM and Statutory Authorities/Gov. Dept	30 days	0 days	August 6, 2019	September 4, 2019	August 6, 2019	September 4, 2019	August 6, 2019	September 4, 2019	100%	0 days	2 days	0 days																	
203	Prepare AIP and ICE certification (Final)	10 days	10 days	NA	NA	September 23, 2019	October 2, 2019	April 6, 2020	April 15, 2020	0%	196 days	0 days	196 days																	
204	Prepare DDA and ICE certification (Draft)	71 days	0 days	May 30, 2019	August 8, 2019	May 30, 2019	August 8, 2019	May 30, 2019	August 8, 2019	100%	0 days	5 days	0 days																	
205	Submit & endorse by PM and Statutory Authorities/Gov. Dept	40 days	0 days	August 9, 2019	September 17, 2019	August 9, 2019	September 17, 2019	August 9, 2019	September 17, 2019	100%	0 days	1 days	0 days																	
206	Prepare DDA for and ICE certification (Final)	11 days	6 days	September 18, 2019	NA	September 18, 2019	September 28, 2019	September 18, 2019	March 6, 2020	45%	0 days	1 days	160 days																	
207	Submit & endorse by PM and Statutory Authorities/Gov. Dept	40 days	40 days	NA	NA	September 29, 2019	November 7, 2019	March 7, 2020	April 15, 2020	0%	160 days	1 days	160 days																	
208	Remaining Road Works	332 days	316.32 days	August 13, 2019	NA	August 13, 2019	July 9, 2020	August 13, 2019	November 21, 2021	0%	500 days		500 days																	
209	Prepare AIP for At-grade Road D3 and ICE certification (Draft)	60 days	19 days	August 13, 2019	NA	August 13, 2019	October 11, 2019	August 13, 2019	May 16, 2020	68%	0 days	1 day	218 days																	
210	Submit & endorse by PM and Statutory Authorities/Gov. Dept	28 days	28 days	NA	NA	October 12, 2019	November 8, 2019	April 30, 2021	May 27, 2021	0%	0 days	0.5 days	566 days																	
211	Prepare AIP for At-grade Road D3 and ICE certification (Final)	14 days	14 days	NA	NA	November 9, 2019	November 22, 2019	May 28, 2021	June 10, 2021	0%	48 days	0 days	566 days																	
212	Prepare DDA for At-grade Road D3 and ICE certification (Draft)	90 days	90 days	NA	NA	October 12, 2019	January 9, 2020	March 13, 2021	June 10, 2021	0%	0 days	1 day	518 days																	
213	Submit & endorse by PM and Statutory Authorities/Gov. Dept	60 days	60 days	NA	NA	January 10, 2020	March 9, 2020	June 11, 2021	August 9, 2021	0%	0 days	0.5 days	518 days																	
214	Prepare DDA for At-grade Road D3 and ICE certification (Final)	14 days	14 days	NA	NA	March 10, 2020	March 23, 2020	August 10, 2021	August 23, 2021	0%	0 days	0 days	518 days																	
215	Submit & endorse by PM and Statutory Authorities/Gov. Dept	90 days	90 days	NA	NA	March 24, 2020	June 21, 2020	August 24, 2021	November 21, 2021	0%	518 days	0 days	518 days																	
216	Prepare AIP for Road L12d and ICE certification (Draft)	60 days	60 days	NA	NA	October 12, 2019	December 10, 2019	May 17, 2020	July 15, 2020	0%	0 days	1 day	218 days																	
217	Submit & endorse by PM and Statutory Authorities/Gov. Dept	28 days	28 days	NA	NA	December 11, 2019	January 7, 2020	April 24, 2021	May 21, 2021	0%	0 days	0.5 days	500 days																	
218	Prepare AIP for Road L12d and ICE certification (Final)	10 days	10 days	NA	NA	January 8, 2020	January 17, 2020	May 22, 2021	May 31, 2021	0%	0 days	0 days	500 days																	
219	Prepare DDA for Road L12d and ICE certification (Draft)	90 days	90 days	NA	NA	January 18, 2020	April 16, 2020	June 1, 2021	August 29, 2021	0%	0 days	1 day	500 days																	
220	Submit & endorse by PM and Statutory Authorities/Gov. Dept	60 days	60 days	NA	NA	April 17, 2020	June 15, 2020	August 30, 2021	October 28, 2021	0%	0 days	0.5 days	500 days																	
221	Prepare DDA for Road L12d and ICE certification (Final)	10 days	10 days	NA	NA	June 16, 2020	June 25, 2020	October 29, 2021	November 7, 2021	0%	0 days	0 days	500 days																	
Title: Revised Programme-ED/2018/01 with Progress Update as of 22-Sep-19														Critical Task Manual Task Start-only Finish-only Baseline Milestone Summary External Tasks Inactive Milestone Baseline Summary																
Critical Split Critical Progress														Split Task Progress Baseline Milestone Summary Progress External Milestone Inactive Summary Deadline																

22092020_Revised Programme with Progress Update as of 22-Sep-19																											
ID	Task Name	Duration	Remaining Duration	Actual Start	Actual Finish	Plan Start	Plan Finish	Late Start	Late Finish	Physical % Complete	Free Slack	Time Risk Allowances (TRA)	Total Slack														
														2019	2020		2021		2022		2023		2024				
														H1	H2	H1	H2	H1	H2	H1	H2	H1	H2	H1			
222	Submit & endorse by PM and Statutory Authorities/Gov. Dept	14 days	14 days	NA	NA	June 26, 2020	July 9, 2020	November 8, 2021	November 21, 2021	0%	500 days	0 days	500 days														
223	AIP for Roadworks - Roadworks other than at-grade Road D3 and Road L12d (Draft)	60 days	60 days	NA	NA	December 11, 2019	February 8, 2020	July 16, 2020	September 13, 2020	0%	0 days	1 day	218 days														
224	AIP for Roadworks - Roadworks other than at-grade Road D3 and Road L12d (Final)	38 days	38 days	NA	NA	February 9, 2020	March 17, 2020	August 24, 2021	September 30, 2021	0%	52 days	0.5 days	562 days														
225	DDA for Roadworks - Roadworks other than at-grade Road D3 and Road L12d (Draft)	90 days	90 days	NA	NA	February 9, 2020	May 8, 2020	July 3, 2021	September 30, 2021	0%	0 days	1 day	510 days														
226	DDA for Roadworks - Roadworks other than at-grade Road D3 and Road L12d (Final)	52 days	52 days	NA	NA	May 9, 2020	June 29, 2020	October 1, 2021	November 21, 2021	0%	510 days	0.5 days	510 days														
227	Seawater & DCS Intake Box Culverts	253 days	199.53 days	August 13, 2019	NA	August 13, 2019	April 21, 2020	August 13, 2019	April 21, 2020	0%	0 days	0 days	0 days														
228	Prepare AIP and ICE certification (Draft)	60 days	19 days	August 13, 2019	NA	August 13, 2019	October 11, 2019	August 13, 2019	October 11, 2019	68%	0 days	3 days	0 days														
229	Submit & endorse by PM and Statutory Authorities/Gov. Dept	60 days	60 days	NA	NA	October 12, 2019	December 10, 2019	October 12, 2019	December 10, 2019	0%	0 days	3 days	0 days														
230	Prepare AIP and ICE certification (Final)	15 days	15 days	NA	NA	December 11, 2019	December 25, 2019	December 11, 2019	December 25, 2019	0%	0 days	1 days	0 days														
231	Prepare DDA and ICE certification (Draft)	135 days	94 days	August 13, 2019	NA	August 13, 2019	December 25, 2019	August 13, 2019	December 25, 2019	30%	0 days	1 days	0 days														
232	Submit & endorse by PM and Statutory Authorities/Gov. Dept	66 days	66 days	NA	NA	December 26, 2019	February 29, 2020	December 26, 2019	February 29, 2020	0%	0 days	3 days	0 days														
233	Prepare DDA for and ICE certification (Final)	14 days	14 days	NA	NA	March 1, 2020	March 14, 2020	March 1, 2020	March 14, 2020	0%	0 days	0 days	0 days														
234	Submit & endorse by PM and Statutory Authorities/Gov. Dept	38 days	38 days	NA	NA	March 15, 2020	April 21, 2020	March 15, 2020	April 21, 2020	0%	0 days	2 days	0 days														
235	Rising Main	215 days	215 days	NA	NA	December 8, 2019	July 9, 2020	December 8, 2019	July 9, 2020	0%	0 days	0 days	0 days														
236	Prepare AIP and ICE certification (Draft)	60 days	60 days	NA	NA	December 8, 2019	February 5, 2020	December 8, 2019	February 5, 2020	0%	0 days	3 days	0 days														
237	Submit & endorse by PM and Statutory Authorities/Gov. Dept	60 days	60 days	NA	NA	February 6, 2020	April 5, 2020	February 21, 2020	April 20, 2020	0%	0 days	0.5 days	15 days														
238	Prepare AIP and ICE certification (Final)	20 days	20 days	NA	NA	April 6, 2020	April 25, 2020	April 21, 2020	May 10, 2020	0%	15 days	0 days	15 days														
239	Prepare DDA and ICE certification (Draft)	90 days	90 days	NA	NA	December 8, 2019	March 6, 2020	December 8, 2019	March 6, 2020	0%	0 days	4 days	0 days														
240	Submit & endorse by PM and Statutory Authorities/Gov. Dept	55 days	55 days	NA	NA	March 7, 2020	April 30, 2020	March 7, 2020	April 30, 2020	0%	0 days	3 days	0 days														
241	Prepare DDA and ICE certification (Final)	10 days	10 days	NA	NA	May 1, 2020	May 10, 2020	May 1, 2020	May 10, 2020	0%	0 days	0 days	0 days														
242	Submit & endorse by PM and Statutory Authorities/Gov. Dept	60 days	60 days	NA	NA	May 11, 2020	July 9, 2020	May 11, 2020	July 9, 2020	0%	0 days	3 days	0 days														
243	Stormwater and Sewage Drainage Works	442 days	442 days	NA	NA	December 8, 2019	February 21, 2021	March 18, 2020	June 2, 2021	0%	84 days		101 days														
244	Prepare AIP for Bidge D3 and ICE certification (Draft)	60 days	60 days	NA	NA	December 8, 2019	February 5, 2020	March 18, 2020	May 16, 2020	0%	0 days	1 day	101 days														
245	Submit & endorse by PM and Statutory Authorities/Gov. Dept	60 days	60 days	NA	NA	February 6, 2020	April 5, 2020	August 17, 2020	October 15, 2020	0%	0 days	0.5 days	193 days														
246	Prepare AIP for Bidge D3 and ICE certification (Final)	10 days	10 days	NA	NA	April 6, 2020	April 15, 2020	October 16, 2020	October 25, 2020	0%	0 days	0 days	193 days														
247	Prepare DDA for Bidge D3 and ICE certification (Draft)	90 days	90 days	NA	NA	April 16, 2020	July 14, 2020	October 26, 2020	January 23, 2021	0%	0 days	1 day	193 days														
248	Submit & endorse by PM and Statutory Authorities/Gov. Dept	60 days	60 days	NA	NA	July 15, 2020	September 12, 2020	January 24, 2021	March 24, 2021	0%	0 days	0.5 days	193 days														
249	Prepare DDA for Bidge D3 and ICE certification (Final)	10 days	10 days	NA	NA	September 13, 2020	September 22, 2020	March 25, 2021	April 3, 2021	0%	0 days	0 days	193 days														
250	Submit & endorse by PM and Statutory Authorities/Gov. Dept	60 days	60 days	NA	NA	September 23, 2020	November 21, 2020	April 4, 2021	June 2, 2021	0%	176 days	0 days	193 days														
251	Prepare AIP for Underpass, Depressed Road and ICE certification (Draft)	60 days	60 days	NA	NA	February 6, 2020	April 5, 2020	May 17, 2020	July 15, 2020	0%	0 days	1 day	101 days														
252	Submit & endorse by PM and Statutory Authorities/Gov. Dept	60 days	60 days	NA	NA	April 6, 2020	June 4, 2020	August 17, 2020	October 15, 2020	0%	0 days	0.5 days	133 days														
253	Prepare AIP for Underpass, Depressed Road and ICE certification (Final)	10 days	10 days	NA	NA	June 5, 2020	June 14, 2020	October 16, 2020	October 25, 2020	0%	0 days	0 days	133 days														
254	Prepare DDA for Underpass, Depressed Road and ICE certification (Draft)	90 days	90 days	NA	NA	June 15, 2020	September 12, 2020	October 26, 2020	January 23, 2021	0%	0 days	1 day	133 days														
255	Submit & endorse by PM and Statutory Authorities/Gov. Dept	60 days	60 days	NA	NA	September 13, 2020	November 11, 2020	January 24, 2021	March 24, 2021	0%	0 days	0.5 days	133 days														
256	Prepare DDA for Underpass, Depressed Road and ICE certification (Final)	10 days	10 days	NA	NA	November 12, 2020	November 21, 2020	March 25, 2021	April 3, 2021	0%	0 days	0 days	133 days														
257	Submit & endorse by PM and Statutory Authorities/Gov. Dept	60 days	60 days	NA	NA	November 22, 2020	January 20, 2021	April 4, 2021	June 2, 2021	0%	116 days	0 days	133 days														
258	AIP for Water Works - Road L12d (Draft)	60 days	60 days	NA	NA	April 6, 2020	June 4, 2020	July 16, 2020	September 13, 2020	0%	0 days	1 day	101 days														
259	AIP for Water Works - Road L12d (Final)	38 days	38 days	NA	NA	June 5, 2020	July 12, 2020	March 5, 2021	April 11, 2021	0%	52 days	0.5 days	273 days														
260	DDA for Water Works - Road L12d (Draft)	90 days	90 days	NA	NA	June 5, 2020	September 2, 2020	January 12, 2021	April 11, 2021	0%	0 days	1 day	221 days														
261	DDA for Water Works - Road L12d (Final)	52 days	52 days	NA	NA	September 3, 2020	October 24, 2020	April 12, 2021	June 2, 2021	0%	204 days	1 day	221 days														
262	AIP for Water Works - Waterfront Promenade and at grade Open Space (Draft)	60 days	60 days	NA	NA	June 5, 2020	August 3, 2020	September 14, 2020	November 12, 2020	0%	0 days	1 day	101 days														
263	AIP for Water Works - Waterfront Promenade and at grade Open Space (Final)	38 days	38 days	NA	NA	August 4, 2020	September 10, 2020	March 5, 2021	April 11, 2021	0%	52 days	0.5 days	213 days														
264	DDA for Water Works - Waterfront Promenade and at grade Open Space (Draft)	90 days	90 days	NA	NA	August 4, 2020	November 1, 2020	January 12, 2021	April 11, 2021	0%	0 days	1 day	161 days														
265	DDA for Water Works - Waterfront Promenade and at grade Open Space (Final)	52 days	52 days	NA	NA	November 2, 2020	December 23, 2020	April 12, 2021	June 2, 2021	0%	144 days	1 day	161 days														
266	AIP for Water Works - Remaining water works (Draft)	60 days	60 days	NA	NA	August 4, 2020	October 2, 2020	November 13, 2020	January 11, 2021	0%	0 days	1 day	101 days														
267	AIP for Water Works - Remaining water works (Final)	38 days	38 days	NA	NA	October 3, 2020	November 9, 2020	March 5, 2021	April 11, 2021	0%	52 days	0.5 days	153 days														
Title: Revised Programme-ED/2018/01 with Progress Update as of 22-Sep-19		Critical		Task		Manual Task		Duration-only		Baseline Milestone		Summary		External Tasks		Inactive Milestone		Baseline Summary									
Critical Split		Split		Start-only		Baseline		Milestone		Manual Summary		External Milestone		Inactive Summary		Inactive Task		Deadline									
Critical Progress		Task Progress		Finish-only		Baseline Split		Summary Progress		Project Summary		Inactive Task		Deadline													
Page 5																											

22092019_Revised Programme with Progress Update as of 22-Sep-19

ID	Task Name	Duration	Remaining Duration	Actual Start	Actual Finish	Plan Start	Plan Finish	Late Start	Late Finish	Physical % Complete	Free Slack	Time Risk Allowances (TRA)	Total Slack																	
														2019	H1	H2	2020	H1	H2	2021	H1	H2	2022	H1	H2	2023	H1	H2	2024	H1
268	DDA for Water Works - Remaining water works (Draft)	90 days	90 days	NA	NA	October 3, 2020	December 31, 2020	January 12, 2021	April 11, 2021	0%	0 days	1 day	101 days																	
269	DDA for Water Works - Remaining water works (Final)	52 days	52 days	NA	NA	January 1, 2021	February 21, 2021	April 12, 2021	June 2, 2021	0%	84 days	1 day	101 days																	
270	Water Works	442 days	442 days	NA	NA	October 17, 2019	December 31, 2020	May 1, 2020	July 16, 2021	0%	197 days		197 days																	
271	Prepare AIP for Bridge D3 and ICE certification (Draft)	60 days	60 days	NA	NA	October 17, 2019	December 15, 2019	May 1, 2020	June 29, 2020	0%	0 days	1 day	197 days																	
272	Submit & endorse by PM and Statutory Authorities/Gov. Dept	28 days	28 days	NA	NA	December 16, 2019	January 12, 2020	October 28, 2020	November 24, 2020	0%	0 days	0.5 days	317 days																	
273	Prepare AIP for Bridge D3 and ICE certification (Final)	14 days	14 days	NA	NA	January 13, 2020	January 26, 2020	November 25, 2020	December 8, 2020	0%	0 days	0 days	317 days																	
274	Prepare DDA for Bridge D3 and ICE certification (Draft)	90 days	90 days	NA	NA	January 27, 2020	April 25, 2020	December 9, 2020	March 8, 2021	0%	0 days	1 day	317 days																	
275	Submit & endorse by PM and Statutory Authorities/Gov. Dept	60 days	60 days	NA	NA	April 26, 2020	June 24, 2020	March 9, 2021	May 7, 2021	0%	0 days	0.5 days	317 days																	
276	Prepare DDA for Dridge D3 and ICE certification (Final)	10 days	10 days	NA	NA	June 25, 2020	July 4, 2020	May 8, 2021	May 17, 2021	0%	0 days	0 days	317 days																	
277	Submit & endorse by PM and Statutory Authorities/Gov. Dept	60 days	60 days	NA	NA	July 5, 2020	September 2, 2020	May 18, 2021	July 16, 2021	0%	268 days	0 days	317 days																	
278	Prepare AIP for Underpass, Depressed Road and ICE certification (Draft)	60 days	60 days	NA	NA	December 16, 2019	February 13, 2020	June 30, 2020	August 28, 2020	0%	0 days	1 day	197 days																	
279	Submit & endorse by PM and Statutory Authorities/Gov. Dept	60 days	60 days	NA	NA	February 14, 2020	April 13, 2020	September 30, 2020	November 28, 2020	0%	0 days	0.5 days	229 days																	
280	Prepare AIP for Underpass, Depressed Road and ICE certification (Final)	10 days	10 days	NA	NA	April 14, 2020	April 23, 2020	November 29, 2020	December 8, 2020	0%	0 days	0	229 days																	
281	Prepare DDA for Underpass, Depressed Road and ICE certification (Draft)	90 days	90 days	NA	NA	April 24, 2020	July 22, 2020	December 9, 2020	March 8, 2021	0%	0 days	1 day	229 days																	
282	Submit & endorse by PM and Statutory Authorities/Gov. Dept	60 days	60 days	NA	NA	July 23, 2020	September 20, 2020	March 9, 2021	May 7, 2021	0%	0 days	0.5 days	229 days																	
283	Prepare DDA for Underpass, Depressed Road and ICE certification (Final)	10 days	10 days	NA	NA	September 21, 2020	September 30, 2020	May 8, 2021	May 17, 2021	0%	0 days	0 days	229 days																	
284	Submit & endorse by PM and Statutory Authorities/Gov. Dept	60 days	60 days	NA	NA	October 1, 2020	November 29, 2020	May 18, 2021	July 16, 2021	0%	180 days	0 days	229 days																	
285	AIP for Water Works - Road L12d (Draft)	60 days	60 days	NA	NA	February 14, 2020	April 13, 2020	August 29, 2020	October 27, 2020	0%	0 days	1 day	197 days																	
286	AIP for Water Works - Road L12d (Final)	38 days	38 days	NA	NA	April 14, 2020	May 21, 2020	April 18, 2021	May 25, 2021	0%	52 days	0.5 days	369 days																	
287	DDA for Water Works - Road L12d (Draft)	90 days	90 days	NA	NA	April 14, 2020	July 12, 2020	February 25, 2021	May 25, 2021	0%	0 days	1 day	317 days																	
288	DDA for Water Works - Road L12d (Final)	52 days	52 days	NA	NA	July 13, 2020	September 2, 2020	May 26, 2021	July 16, 2021	0%	268 days	1 day	317 days																	
289	AIP for Water Works - Waterfront Promenade and at grade Open Space (Draft)	60 days	60 days	NA	NA	April 14, 2020	June 12, 2020	October 28, 2020	December 26, 2020	0%	0 days	1 day	197 days																	
290	AIP for Water Works - Waterfront Promenade and at grade Open Space (Final)	38 days	38 days	NA	NA	June 13, 2020	July 20, 2020	April 18, 2021	May 25, 2021	0%	52 days	0.5 days	309 days																	
291	DDA for Water Works - Waterfront Promenade and at grade Open Space (Draft)	90 days	90 days	NA	NA	June 13, 2020	September 10, 2020	February 25, 2021	May 25, 2021	0%	0 days	1 day	257 days																	
292	DDA for Water Works - Waterfront Promenade and at grade Open Space (Final)	52 days	52 days	NA	NA	September 11, 2020	November 1, 2020	May 26, 2021	July 16, 2021	0%	208 days	1 day	257 days																	
293	AIP for Water Works - Remaining water works (Draft)	60 days	60 days	NA	NA	June 13, 2020	August 11, 2020	December 27, 2020	February 24, 2021	0%	0 days	1 day	197 days																	
294	AIP for Water Works - Remaining water works (Final)	38 days	38 days	NA	NA	August 12, 2020	September 18, 2020	April 18, 2021	May 25, 2021	0%	52 days	0.5 days	249 days																	
295	DDA for Water Works - Remaining water works (Draft)	90 days	90 days	NA	NA	August 12, 2020	November 9, 2020	February 25, 2021	May 25, 2021	0%	0 days	1 day	197 days																	
296	DDA for Water Works - Remaining water works (Final)	52 days	52 days	NA	NA	November 10, 2020	December 31, 2020	May 26, 2021	July 16, 2021	0%	148 days	1 day	197 days																	
297	Pumping Stations, Box Culverts and Intake Structures	505 days	409.17 days	May 30, 2019	NA	May 30, 2019	October 15, 2020	May 30, 2019	February 10, 2022	0%	340 days		483 days																	
298	Prepare AIP for Structures and ICE certification (Draft)	61 days	0 days	May 30, 2019	July 29, 2019	May 30, 2019	July 29, 2019	May 30, 2019	July 29, 2019	100%	0 days	1 day	0 days																	
299	Submit & endorse by PM and Statutory Authorities/Gov. Dept	60 days	5 days	July 30, 2019	NA	July 30, 2019	September 27, 2019	July 30, 2019	September 15, 2021	92%	0 days	0.5 days	719 days																	
300	Prepare AIP for Structures and ICE certification (Final)	14 days	14 days	NA	NA	September 28, 2019	October 11, 2019	September 16, 2021	September 29, 2021	0%	18 days	0 days	719 days																	
301	Prepare DDA for Structures and ICE certification (Draft)	92 days	37 days	July 30, 2019	NA	July 30, 2019	October 29, 2019	July 30, 2019	May 30, 2020	0%	0 days	1 day	214 days																	
302	Submit & endorse by PM and Statutory Authorities/Gov. Dept	60 days	60 days	NA	NA	October 30, 2019	December 28, 2019	September 30, 2021	November 28, 2021	0%	0 days	0.5 days	701 days																	
303	Prepare DDA for Structures and ICE certification (Final)	14 days	14 days	NA	NA	December 29, 2019	January 11, 2020	November 29, 2021	December 12, 2021	0%	0 days	0 days	701 days																	
304	Submit & endorse by PM and Statutory Authorities/Gov. Dept	60 days	60 days	NA	NA	January 12, 2020	March 11, 2020	December 13, 2021	February 10, 2022	0%	558 days	0 days	701 days																	
305	Prepare AIP for E&M and ICE certification (Draft)	60 days	5 days	July 30, 2019	NA	July 30, 2019	September 27, 2019	July 30, 2019	May 30, 2020	0%	0 days	1 day	246 days																	
306	Submit & endorse by PM and Statutory Authorities/Gov. Dept	60 days	60 days	NA	NA	September 28, 2019	November 26, 2019	April 27, 2021	June 25, 2021	0%	0 days	0.5 days	577 days																	
307	Prepare AIP for E&M and ICE certification (Final)	10 days	10 days	NA	NA	November 27, 2019	December 6, 2019	June 26, 2021	July 5, 2021	0%	0 days	0 days	577 days																	
308	Prepare DDA for E&M and ICE certification (Draft)	90 days	90 days	NA	NA	December 7, 2019	March 5, 2020	July 6, 2021	October 3, 2021	0%	0 days	1 day	577 days																	
309	Submit & endorse by PM and Statutory Authorities/Gov. Dept	60 days	60 days	NA	NA	March 6, 2020	May 4, 2020	October 4, 2021	December 2, 2021	0%	0 days	0.5 days	577 days																	
310	Prepare DDA for E&M and ICE certification (Final)	10 days	10 days	NA	NA	May 5, 2020	May 14, 2020	December 3, 2021	December 12, 2021	0%	0 days	0 days	577 days																	

Title: Revised Programme-ED/2018/01 with Progress Update as of 22-Sep-19

Critical

Critical Split

Critical Progress

Task

Split

Task Progress

Manual Task

Start-only

Finish-only

Duration-only

Baseline

Baseline Split

Baseline Milestone

Milestone

Summary Progress

Summary

Manual Summary

Project Summary

External Tasks

External Milestone

Inactive Task

Inactive Milestone

Inactive Summary

Deadline

Baseline Summary

<

22092019_Revised Programme with Progress Update as of 22-Sep-19																														
ID	Task Name	Duration	Remaining Duration	Actual Start	Actual Finish	Plan Start	Plan Finish	Late Start	Late Finish	Physical % Complete	Free Slack	Time Risk Allowances (TRA)	Total Slack																	
311	Submit & endorse by PM and Statutory Authorities/Gov. Dept	60 days	60 days	NA	NA	May 15, 2020	July 13, 2020	December 13, 2021	February 10, 2022	0%	434 days	0 days	577 days	2019	H1	H2	2020	H1	H2	2021	H1	H2	2022	H1	H2	2023	H1	H2	2024	H1
312	AIP for Box Culvert and Intake Structures (Draft)	60 days	60 days	NA	NA	October 30, 2019	December 28, 2019	May 31, 2020	July 29, 2020	0%	0 days	1 day	214 days																	
313	AIP for Box Culvert and Intake Structures (Final)	38 days	38 days	NA	NA	December 29, 2019	February 4, 2020	November 13, 2021	December 20, 2021	0%	52 days	0.5 days	685 days																	
314	DDA for Box Culvert and Intake Structures (Draft)	90 days	90 days	NA	NA	December 29, 2019	March 27, 2020	July 30, 2020	October 27, 2020	0%	0 days	1 day	214 days																	
315	DDA for Box Culvert and Intake Structures (Final)	52 days	52 days	NA	NA	March 28, 2020	May 18, 2020	December 21, 2021	February 10, 2022	0%	490 days	1 day	633 days																	
316	AIP for Remaining Works (Draft)	60 days	60 days	NA	NA	March 28, 2020	May 26, 2020	October 28, 2020	December 26, 2020	0%	0 days	1 day	214 days																	
317	AIP for Remaining Works (Final)	38 days	38 days	NA	NA	May 27, 2020	July 3, 2020	November 13, 2021	December 20, 2021	0%	52 days	0.5 days	535 days																	
318	DDA for Remaining Works (Draft)	90 days	90 days	NA	NA	May 27, 2020	August 24, 2020	September 22, 2021	December 20, 2021	0%	0 days	1 day	483 days																	
319	DDA for Remaining Works (Final)	52 days	52 days	NA	NA	August 25, 2020	October 15, 2020	December 21, 2021	February 10, 2022	0%	340 days	1 day	483 days																	
320	Elevated Landscape Deck Staircase & Associated Work	302 days	173.99 days	May 30, 2019	NA	May 30, 2019	March 26, 2020	May 30, 2019	May 5, 2020	0%	40 days		40 days																	
321	Prepare AIP and ICE certification (Draft)	96 days	0 days	May 30, 2019	September 2, 2019	May 30, 2019	September 2, 2019	May 30, 2019	September 2, 2019	100%	0 days	3 days	0 days																	
322	Submit & endorse by PM and Statutory Authorities/Gov. Dept	18 days	0 days	September 3, 2019	September 20, 2019	September 3, 2019	September 20, 2019	September 3, 2019	September 20, 2019	100%	0 days	1 days	0 days																	
323	Prepare AIP and ICE certification (Final)	14 days	0 days	August 29, 2019	September 11, 2019	August 29, 2019	September 11, 2019	August 29, 2019	September 11, 2019	100%	0 days	0 days	0 days																	
324	Prepare DDA and ICE certification (Draft)	52 days	46.9 days	September 14, 2019	NA	September 14, 2019	November 13, 2019	September 14, 2019	December 9, 2019	10%	0 days	1 day	26 days																	
325	Submit & endorse by PM and Statutory Authorities/Gov. Dept	60 days	60 days	NA	NA	November 14, 2019	January 12, 2020	December 24, 2019	February 21, 2020	0%	0 days	0.5 days	40 days																	
326	Prepare DDA for and ICE certification (Final)	14 days	14 days	NA	NA	January 13, 2020	January 26, 2020	February 22, 2020	March 6, 2020	0%	0 days	0 days	40 days																	
327	Submit & endorse by PM and Statutory Authorities/Gov. Dept	60 days	60 days	NA	NA	January 27, 2020	March 26, 2020	March 7, 2020	May 5, 2020	0%	0 days	0 days	40 days																	
328	Waterfront Promenade and At-grade Open Space	671 days	671 days	NA	NA	November 14, 2019	September 14, 2020	December 10, 2019	October 10, 2021	0%	0 days		26 days																	
329	Prepare AIP for Observation Deck with Lift and Staircase and ICE certification (Draft)	61 days	61 days	NA	NA	November 14, 2019	January 13, 2020	December 10, 2019	February 8, 2020	0%	0 days	1 day	26 days																	
330	Submit & endorse by PM and Statutory Authorities/Gov. Dept	60 days	60 days	NA	NA	January 14, 2020	March 13, 2020	March 17, 2021	May 15, 2021	0%	0 days	0.5 days	428 days																	
331	Prepare AIP for Observation Deck with Lift and Staircaseand ICE certification (Final)	14 days	14 days	NA	NA	March 14, 2020	March 27, 2020	May 16, 2021	May 29, 2021	0%	18 days	0 days	428 days																	
332	Prepare DDA for Observation Deck with Lift and Staircase and ICE certification (Draft)	92 days	92 days	NA	NA	January 14, 2020	April 14, 2020	February 9, 2020	May 10, 2020	0%	0 days	1 day	26 days																	
333	Submit & endorse by PM and Statutory Authorities/Gov. Dept	60 days	60 days	NA	NA	April 15, 2020	June 13, 2020	May 30, 2021	July 28, 2021	0%	0 days	0.5 days	410 days																	
334	Prepare DDA for Observation Deck with Lift and Staircase and ICE certification (Final)	14 days	14 days	NA	NA	June 14, 2020	June 27, 2020	July 29, 2021	August 11, 2021	0%	0 days	0 days	410 days																	
335	Submit & endorse by PM and Statutory Authorities/Gov. Dept	60 days	60 days	NA	NA	June 28, 2020	August 26, 2020	August 12, 2021	October 10, 2021	0%	384 days	0 days	410 days																	
336	Prepare AIP for Remaining Works at Waterfront Promenade and ICE certification (Draft)	60 days	60 days	NA	NA	January 14, 2020	March 13, 2020	September 24, 2020	November 22, 2020	0%	0 days	1 day	254 days																	
337	Submit & endorse by PM and Statutory Authorities/Gov. Dept	60 days	60 days	NA	NA	March 14, 2020	May 12, 2020	December 25, 2020	February 22, 2021	0%	0 days	0.5 days	286 days																	
338	Prepare AIP for Remaining Works at Waterfront Promenade and ICE certification (Final)	10 days	10 days	NA	NA	May 13, 2020	May 22, 2020	February 23, 2021	March 4, 2021	0%	0 days	0 days	286 days																	
339	Prepare DDA for Remaining Works at Waterfront Promenade and ICE certification (Draft)	90 days	90 days	NA	NA	May 23, 2020	August 20, 2020	March 5, 2021	June 2, 2021	0%	0 days	1 day	286 days																	
340	Submit & endorse by PM and Statutory Authorities/Gov. Dept	60 days	60 days	NA	NA	August 21, 2020	October 19, 2020	June 3, 2021	August 1, 2021	0%	0 days	0.5 days	286 days																	
341	Prepare DDA for Remaining Works at Waterfront Promenade and ICE certification (Final)	10 days	10 days	NA	NA	October 20, 2020	October 29, 2020	August 2, 2021	August 11, 2021	0%	0 days	0 days	286 days																	
342	Submit & endorse by PM and Statutory Authorities/Gov. Dept	60 days	60 days	NA	NA	October 30, 2020	December 28, 2020	August 12, 2021	October 10, 2021	0%	260 days	0 days	286 days																	
343	AIP for Cladding Desing of Landscape Deck, Lifts and associated Works (Draft)	60 days	60 days	NA	NA	October 28, 2020	December 26, 2020	November 23, 2020	January 21, 2021	0%	0 days	1 day	26 days																	
344	AIP for Cladding Desing of Landscape Deck, Lifts and associated Works (Final)	38 days	38 days	NA	NA	December 27, 2020	February 2, 2021	July 13, 2021	August 19, 2021	0%	52 days	0.5 days	198 days																	
345	DDA for Cladding Desing of Landscape Deck, Lifts and associated Works (Draft)	90 days	90 days	NA	NA	December 27, 2020	March 26, 2021	May 22, 2021	August 19, 2021	0%	0 days	1 day	146 days																	
346	DDA for Cladding Desing of Landscape Deck, Lifts and associated Works (Final)	52 days	52 days	NA	NA	March 27, 2021	May 17, 2021	August 20, 2021	October 10, 2021	0%	120 days	1 day	146 days																	
347	AIP for Water Works - Waterfront Promenade and at grade Open Space (Draft)	60 days	60 days	NA	NA	December 27, 2020	February 24, 2021	January 22, 2021	March 22, 2021	0%	0 days	1 day	26 days																	
348	AIP for Water Works - Waterfront Promenade and at grade Open Space (Final)	38 days	38 days	NA	NA	February 25, 2021	April 3, 2021	July 13, 2021	August 19, 2021	0%	52 days	0.5 days	138 days																	
349	DDA for Water Works - Waterfront Promenade and at grade Open Space (Draft)	90 days	90 days	NA	NA	February 25, 2021	May 25, 2021	May 22, 2021	August 19, 2021	0%	0 days	1 day	86 days																	
350	DDA for Water Works - Waterfront Promenade and at grade Open Space (Final)	52 days	52 days	NA	NA	May 26, 2021	July 16, 2021	August 20, 2021	October 10, 2021	0%	60 days	1 day	86 days																	
351	AIP for Balustrade and Railing of Promenade, Open Space and Associated Works (Draft)	60 days	60 days	NA	NA	February 25, 2021	April 25, 2021	March 23, 2021	May 21, 2021	0%	0 days	1 day	26 days																	
352	AIP for Balustrade and Railing of Promenade, Open Space and Associated Works (Final)	38 days	38 days	NA	NA	April 26, 2021	June 2, 2021	July 13, 2021	August 19, 2021	0%	52 days	0.5 days	78 days																	
Title: Revised Programme-ED/2018/01 with Progress Update as of 22-Sep-19																														
Critical Task Manual Task Duration-only Baseline Milestone Summary External Tasks Inactive Milestone Baseline Summary																														
Critical Split Split Start-only Baseline Milestone Manual Summary External Milestone Inactive Summary																														
Critical Progress Task Progress Finish-only Baseline Split Summary Progress Project Summary Inactive Task Deadline																														
Page 7																														

22092019_Revised Programme with Progress Update as of 22-Sep-19																														
ID	Task Name	Duration	Remaining Duration	Actual Start	Actual Finish	Plan Start	Plan Finish	Late Start	Late Finish	Physical % Complete	Free Slack	Time Risk Allowances (TRA)	Total Slack	2019	H1	H2	2020	H1	H2	2021	H1	H2	2022	H1	H2	2023	H1	H2	2024	H1
353	DDA for Balustrade and Railing of Promenade, Open Space and Associated Works (Draft)	90 days	90 days	NA	NA	April 26, 2021	July 24, 2021	May 22, 2021	August 19, 2021	0%	0 days	1 day	26 days			Sun September 22														
354	DDA for Balustrade and Railing of Promenade, Open Space and Associated Works (Final)	52 days	52 days	NA	NA	July 25, 2021	September 14, 2021	August 20, 2021	October 10, 2021	0%	0 days	1 day	26 days																	
355	Landscaping works	457 days	457 days	NA	NA	March 29, 2020	June 28, 2021	April 24, 2020	November 15, 2022	0%	26 days		26 days																	
356	Prepare AIP for Roadside Landscaping Softworks and ICE certification (Draft)	61 days	61 days	NA	NA	March 29, 2020	May 28, 2020	April 24, 2020	June 23, 2020	0%	0 days	1 day	26 days																	
357	Submit & endorse by PM and Statutory Authorities/Gov. Dept	60 days	60 days	NA	NA	May 29, 2020	July 27, 2020	April 22, 2022	June 20, 2022	0%	0 days	0.5 days	693 days																	
358	Prepare AIP for roadside landscaping softworks and ICE certification (Final)	14 days	14 days	NA	NA	July 28, 2020	August 10, 2020	June 21, 2022	July 4, 2022	0%	18 days	0 days	693 days																	
359	Prepare DDA for Roadside Landscaping Softworks and ICE certification (Draft)	92 days	92 days	NA	NA	May 29, 2020	August 28, 2020	June 24, 2020	September 23, 2020	0%	0 days	1 day	26 days																	
360	Submit & endorse by PM and Statutory Authorities/Gov. Dept	60 days	60 days	NA	NA	August 29, 2020	October 27, 2020	July 5, 2022	September 2, 2022	0%	0 days	0.5 days	675 days																	
361	Prepare DDA for Roadside Landscaping Softworks and ICE certification (Final)	14 days	14 days	NA	NA	October 28, 2020	November 10, 2020	September 3, 2022	September 16, 2022	0%	0 days	0 days	675 days																	
362	Submit & endorse by PM and Statutory Authorities/Gov. Dept	60 days	60 days	NA	NA	November 11, 2020	January 9, 2021	September 17, 2022	November 15, 2022	0%	587 days	0 days	675 days																	
363	Prepare AIP for irrigation system for all landscaping works and ICE certification (Draft)	60 days	60 days	NA	NA	August 29, 2020	October 27, 2020	September 24, 2020	November 22, 2020	0%	0 days	1 day	26 days																	
364	Submit & endorse by PM and Statutory Authorities/Gov. Dept	60 days	60 days	NA	NA	October 28, 2020	December 26, 2020	March 17, 2022	May 15, 2022	0%	0 days	0.5 days	505 days																	
365	Prepare AIP for irrigation system for all landscaping works and ICE certification (Final)	10 days	10 days	NA	NA	December 27, 2020	January 5, 2021	May 16, 2022	May 25, 2022	0%	0 days	0 days	505 days																	
366	Prepare DDA for irrigation system for all landscaping works and ICE certification (Draft)	90 days	90 days	NA	NA	January 6, 2021	April 5, 2021	May 26, 2022	August 23, 2022	0%	0 days	1 day	505 days																	
367	Submit & endorse by PM and Statutory Authorities/Gov. Dept	60 days	60 days	NA	NA	April 6, 2021	June 4, 2021	August 24, 2022	October 22, 2022	0%	0 days	0.5 days	505 days																	
368	Prepare DDA for irrigation system for all landscaping works and ICE certification (Final)	10 days	10 days	NA	NA	June 5, 2021	June 14, 2021	October 23, 2022	November 1, 2022	0%	0 days	0 days	505 days																	
369	Submit & endorse by PM and Statutory Authorities/Gov. Dept	14 days	14 days	NA	NA	June 15, 2021	June 28, 2021	November 2, 2022	November 15, 2022	0%	417 days	0 days	505 days																	
370	Work Stage/ Phase - Planned Completion	1394 days	1394 days	NA	NA	August 4, 2020	May 29, 2024	August 7, 2020	May 29, 2024	0%	0 days		0 days																	
371	Section 1	0 days	0 days	NA	NA	March 1, 2022	March 1, 2022	March 1, 2022	March 1, 2022	0%	0 days	0 days	0 days																	
372	Section 2	0 days	0 days	NA	NA	May 26, 2021	May 26, 2021	June 2, 2021	June 2, 2021	0%	6 days	0 days	6 days																	
373	Section 3	0 days	0 days	NA	NA	October 28, 2021	October 28, 2021	November 2, 2021	November 2, 2021	0%	4 days	0 days	4 days																	
374	Section 4	0 days	0 days	NA	NA	May 17, 2023	May 17, 2023	May 30, 2023	May 30, 2023	0%	10 days	0 days	10 days																	
375	Section 5	0 days	0 days	NA	NA	June 28, 2021	June 28, 2021	July 5, 2021	July 5, 2021	0%	5 days	0 days	5 days																	
376	Section 6	0 days	0 days	NA	NA	May 30, 2023	May 30, 2023	May 30, 2023	May 30, 2023	0%	0 days	0 days	0 days																	
377	Section 7	0 days	0 days	NA	NA	May 29, 2024	May 29, 2024	May 29, 2024	May 29, 2024	0%	0 days	0 days	0 days																	
378	Section 8	0 days	0 days	NA	NA	November 24, 2021	November 24, 2021	December 2, 2021	December 2, 2021	0%	7 days	0 days	7 days																	
379	Section 9	0 days	0 days	NA	NA	June 25, 2021	June 25, 2021	July 5, 2021	July 5, 2021	0%	7 days	0 days	7 days																	
380	Section 10	0 days	0 days	NA	NA	May 18, 2023	May 18, 2023	May 30, 2023	May 30, 2023	0%	9 days	0 days	9 days																	
381	KD1	0 days	0 days	NA	NA	August 4, 2020	August 4, 2020	August 7, 2020	August 7, 2020	0%	3 days	0 days	3 days																	
382	KD2	0 days	0 days	NA	NA	March 29, 2021	March 29, 2021	April 18, 2021	April 18, 2021	0%	14 days	0 days	14 days																	
383	KD3	0 days	0 days	NA	NA	May 21, 2021	May 21, 2021	June 1, 2021	June 1, 2021	0%	9 days	0 days	9 days																	
384	KD4	0 days	0 days	NA	NA	January 31, 2022	January 31, 2022	January 31, 2022	January 31, 2022	0%	0 days	0 days	0 days																	
385	KD5	0 days	0 days	NA	NA	September 17, 2021	September 17, 2021	September 17, 2021	September 17, 2021	0%	0 days	0 days	0 days																	
386	KD6	0 days	0 days	NA	NA	December 14, 2021	December 14, 2021	December 29, 2021	December 29, 2021	0%	11 days	0 days	11 days																	
387	K																													

22092019_Revised Programme with Progress Update as of 22-Sep-19																								
ID	Task Name	Duration	Remaining Duration	Actual Start	Actual Finish	Plan Start	Plan Finish	Late Start	Late Finish	Physical % Complete	Free Slack	Time Risk Allowances (TRA)	Total Slack	2019	2020	2021	2022	2023	2024					
														H1	H2	H1	H2	H1	H2	H1	H2	H1	H2	H1
416	Allow Access between CH1000 and CH1087 for EMSD Thied District Cooling System for Associated Pipeline Laying (Assume the DCS Pipeline Lay within CH1010 and Ch1087 Area)	0 days	0 days	NA	NA	January 5, 2021	January 5, 2021	February 25, 2021	February 25, 2021	0%	26 days		51 days		Sun September 22									
417	Between CH1000 and CH1087 Area Handover Back from EMSD third District Cooling System Contractor	0 days	0 days	NA	NA	July 30, 2021	July 30, 2021	August 24, 2021	August 24, 2021	0%	25 days		25 days											
418	Utility ducting laying (by others)	26 days	26 days	NA	NA	August 24, 2021	September 23, 2021	August 24, 2021	September 23, 2021	0%	0 days	2 days	0 days											
419	Trim road formation	3 days	3 days	NA	NA	September 24, 2021	September 27, 2021	September 24, 2021	September 27, 2021	0%	0 days	0 days	0 days											
420	Lay sub base	7 days	7 days	NA	NA	September 28, 2021	October 6, 2021	September 28, 2021	October 6, 2021	0%	0 days	0 days	0 days											
421	Lay kerb	12 days	12 days	NA	NA	October 7, 2021	October 21, 2021	October 7, 2021	October 21, 2021	0%	0 days	0 days	0 days											
422	Construct pedestrian street/ footpath	7 days	7 days	NA	NA	October 22, 2021	October 29, 2021	October 22, 2021	October 29, 2021	0%	0 days	0 days	0 days											
423	Install central median	10 days	10 days	NA	NA	October 30, 2021	November 10, 2021	October 30, 2021	November 10, 2021	0%	0 days	0 days	0 days											
424	Concrete infill between profile barrier	4 days	4 days	NA	NA	November 11, 2021	November 15, 2021	November 11, 2021	November 15, 2021	0%	0 days	0 days	0 days											
425	Road pavement	5 days	5 days	NA	NA	November 16, 2021	November 20, 2021	November 16, 2021	November 20, 2021	0%	0 days	0 days	0 days											
426	Install street furniture	7 days	7 days	NA	NA	November 22, 2021	November 29, 2021	February 22, 2022	March 1, 2022	0%	73 days	0 days	73 days											
427	Bridge D3 (Approach Ramp and Bridge) CH1087-1444.7	812 days	812 days	NA	NA	May 16, 2019	February 7, 2022	December 28, 2019	March 1, 2022	0%	19 days		19 days											
428	North Approach Ramp (Fronting CKR) CH1087-1189.4 - 7 bays	306 days	306 days	NA	NA	September 23, 2019	October 3, 2020	December 28, 2019	April 17, 2021	0%	79 days		79 days											
429	Procurement of Movement Joints for Bridge Works	90 days	90 days	NA	NA	January 11, 2020	April 9, 2020	March 4, 2020	June 1, 2020	0%	49 days		53 days											
430	Ground Monitoring Works	14 days	14 days	NA	NA	September 23, 2019	October 6, 2019	December 28, 2019	January 10, 2020	0%	0 days	0 days	96 days											
431	Mobilization of plant and material	10 days	10 days	NA	NA	January 11, 2020	January 22, 2020	January 11, 2020	January 22, 2020	0%	0 days	0 days	0 days											
432	Foundation Construction	64 days	64 days	NA	NA	January 23, 2020	April 14, 2020	January 23, 2020	April 14, 2020	0%	0 days	3 days	0 days											
433	Drive sheetpile (~200m) Prod. Rate: 10m/d/team	20 days	20 days	NA	NA	April 15, 2020	May 10, 2020	April 18, 2020	May 13, 2020	0%	0 days	1 days	3 days											
434	Excavation ~1,876m3 & lateral support. Prod. Rate: 160m3/day/team (Bay 1 to 7)	12 days	12 days	NA	NA	May 11, 2020	May 24, 2020	May 14, 2020	May 27, 2020	0%	0 days	1 days	3 days											
435	Blinding layer. Prod. Rate: 2bays/day	4 days	4 days	NA	NA	May 25, 2020	May 28, 2020	May 28, 2020	June 1, 2020	0%	0 days	0 days	3 days											
436	Base slab Prod. Rate: 8d/bay/team	56 days	56 days	NA	NA	May 29, 2020	August 4, 2020	June 2, 2020	March 15, 2021	0%	3 days	3 days	3 days											
437	Base slab (Bay 2 & 4) -1 team	16 days	16 days	NA	NA	May 29, 2020	June 16, 2020	June 2, 2020	June 19, 2020	0%	0 days	1 days	3 days											
438	Base slab (Bay 1 & 3) - 1 team	16 days	16 days	NA	NA	June 17, 2020	July 7, 2020	June 20, 2020	July 10, 2020	0%	0 days	1 days	3 days											
439	Base slab (Bay 5 & 7) - 1 team	16 days	16 days	NA	NA	July 8, 2020	July 25, 2020	January 25, 2021	February 11, 2021	0%	0 days	0 days	166 days											
440	Base slab (Bay 6) - 1 team	8 days	8 days	NA	NA	July 27, 2020	August 4, 2020	March 6, 2021	March 15, 2021	0%	24 days	0 days	182 days											
441	Wall. Prod. Rate: 12d/bay/team	74 days	74 days	NA	NA	July 8, 2020	October 3, 2020	July 11, 2020	April 17, 2021	0%	3 days	3 days	3 days											
442	Wall (Bay 2 & 4) - 2 teams	12 days	12 days	NA	NA	July 8, 2020	July 21, 2020	July 11, 2020	July 24, 2020	0%	0 days	1 days	3 days											
443	Wall (Bay 1 & 3) 2 teams (KD1)	12 days	12 days	NA	NA	July 22, 2020	August 4, 2020	July 25, 2020	August 7, 2020	0%	0 days	1 days	3 days											
444	Wall (Bay 5 & 7) - 1 team	24 days	24 days	NA	NA	August 5, 2020	September 1, 2020	February 16, 2021	March 15, 2021	0%	0 days	0.5 days	158 days											
445	Wall (Bay 6) - 1 team (KD2)	12 days	12 days	NA	NA	September 2, 2020	September 15, 2020	March 16, 2021	March 29, 2021	0%	0 days	0 days	158 days											
446	Backfill and extract sheet pile	14 days	14 days	NA	NA	September 16, 2020	October 3, 2020	March 30, 2021	April 17, 2021	0%	144 days	0 days	158 days											
447	North Approach Ramp (Fronting KTSP) CH1087-1189.4 - 7 bays	608 days	608 days	NA	NA	October 7, 2019	October 23, 2021	April 1, 2020	February 21, 2022	0%	97 days		97 days											
448	Ground Monitoring Works	14 days	14 days	NA	NA	October 7, 2019	October 20, 2019	April 1, 2020	April 14, 2020	0%	0 days	0 days	177 days											
449	Mobilization of plant and materials	19 days	19 days	NA	NA	April 15, 2020	May 8, 2020	April 15, 2020	May 8, 2020	0%	0 days	1 days	0 days											
450	Foundation Construction	94 days	94 days	NA	NA	May 9, 2020	August 28, 2020	May 9, 2020	August 28, 2020	0%	0 days	4 days	0 days											
451	Drive sheetpile (~200m) Prod. Rate: 10m/d/team	24 days	24 days	NA	NA	August 29, 2020	September 25, 2020	August 29, 2020	September 25, 2020	0%	0 days	1 days	0 days											
452	Excavation ~1,996m3 & lateral support. Prod. Rate: 160m3/day/team	18 days	18 days	NA	NA	September 26, 2020	October 19, 2020	September 26, 2020	October 19, 2020	0%	0 days	1 days	0 days											
453	Blinding layer. Prod. Rate: 2bays/day	13 days	13 days	NA	NA	October 20, 2020	November 4, 2020	October 20, 2020	November 4, 2020	0%	0 days	0 days	0 days											
454	Base slab (Bay 1 to 7) Prod Rate: 8d/bay/team- 1 team	64 days	64 days																					

22092019_Revised Programme with Progress Update as of 22-Sep-19																								
ID	Task Name	Duration	Remaining Duration	Actual Start	Actual Finish	Plan Start	Plan Finish	Late Start	Late Finish	Physical % Complete	Free Slack	Time Risk Allowances (TRA)	Total Slack	2019	2020	2021	2022	2023	2024					
														H1	H2	H1	H2	H1	H2	H1	H2	H1	H2	H1
475	Wall (3.85m thk). Prod. Rate: 18d/bay/team	30 days	30 days	NA	NA	November 21, 2020	December 28, 2020	December 8, 2020	January 14, 2021	0%	0 days	1 days	14 days											
476	Wall (0.5m thk). Prod. Rate: 14d/bay/team (KD2)	74 days	74 days	NA	NA	December 29, 2020	March 29, 2021	January 15, 2021	April 17, 2021	0%	0 days	0 days	14 days											
477	Backfill and extract sheet pile	7 days	7 days	NA	NA	December 29, 2020	January 6, 2021	March 27, 2021	April 7, 2021	0%	0 days	0 days	72 days											
478	Install bridge bearing	7 days	7 days	NA	NA	January 7, 2021	January 14, 2021	April 8, 2021	April 15, 2021	0%	61 days	0 days	72 days											
479	Part 3C - CH1229 to CH1279	573 days	573 days	NA	NA	January 11, 2020	December 14, 2021	January 20, 2020	December 29, 2021	0%	7 days		7 days											
480	Mobilization of plant and material	6 days	6 days	NA	NA	January 11, 2020	January 17, 2020	January 20, 2020	January 29, 2020	0%	0 days	1 days	7 days											
481	Pre-drilling Works	14 days	14 days	NA	NA	March 21, 2020	April 7, 2020	May 14, 2020	May 29, 2020	0%	0 days	0 days	40 days											
482	Bored pile (3 numbers) @ CH1229. Prod. Rate: 12d/pile/rig.	36 days	36 days	NA	NA	March 21, 2020	May 8, 2020	May 14, 2020	June 24, 2020	0%	0 days	0.5 days	40 days											
483	Pile Testing (14d curing & 14 test)	28 days	28 days	NA	NA	May 9, 2020	June 10, 2020	June 26, 2020	July 29, 2020	0%	0 days	0.5 days	40 days											
484	Proof-drilling Works	7 days	7 days	NA	NA	May 9, 2020	May 15, 2020	July 23, 2020	July 29, 2020	0%	26 days	0 days	75 days											
485	Pile Loading Test	14 days	14 days	NA	NA	June 11, 2020	June 24, 2020	July 30, 2020	August 12, 2020	0%	1 day	0 days	49 days											
486	Pile Cap @ CH1229	64 days	64 days	NA	NA	June 26, 2020	September 9, 2020	August 13, 2020	September 23, 20...	0%	12 days		12 days											
487	Drive sheetpile (~75m). Prod. Rate: 10m/day/side/team	8 days	8 days	NA	NA	June 26, 2020	July 6, 2020	August 13, 2020	August 21, 2020	0%	0 days	0 days	40 days											
488	Excavation ~755m3 & lateral support. Prod. Rate: 160m3/day/team	5 days	5 days	NA	NA	July 7, 2020	July 11, 2020	August 22, 2020	August 27, 2020	0%	0 days	0 days	40 days											
489	Blinding layer	1 day	1 day	NA	NA	July 13, 2020	July 13, 2020	August 28, 2020	August 28, 2020	0%	28 days	0 days	40 days											
490	Pilecap structure	14 days	14 days	NA	NA	August 15, 2020	August 31, 2020	August 29, 2020	September 14, 2020	0%	0 days	1 days	12 days											
491	Backfill and extract sheet pile	8 days	8 days	NA	NA	September 1, 2020	September 9, 2020	September 15, 2020	September 23, 2020	0%	0 days	0 days	12 days											
492	Pier @ CH1229	48 days	48 days	NA	NA	September 10, 2020	November 7, 2020	September 24, 2020	November 21, 2020	0%	0 days	2 days	12 days											
493	Pre-drilling Works	14 days	14 days	NA	NA	January 18, 2020	January 31, 2020	January 30, 2020	February 12, 2020	0%	0 days	1 days	12 days											
494	Bored pile (3 numbers) @ CH1269. Prod. Rate: 10d/pile/rig.	30 days	30 days	NA	NA	February 1, 2020	March 6, 2020	February 13, 2020	March 18, 2020	0%	0 days	0 days	10 days											
495	Pile Testing (14d curing & 14 test)	28 days	28 days	NA	NA	March 7, 2020	April 9, 2020	April 21, 2020	May 25, 2020	0%	0 days	0.5 days	34 days											
496	Proof-drilling Works	7 days	7 days	NA	NA	March 7, 2020	March 13, 2020	May 19, 2020	May 25, 2020	0%	27 days	0 days	73 days											
497	Pile Loading Test	14 days	14 days	NA	NA	April 10, 2020	April 23, 2020	May 26, 2020	June 8, 2020	0%	0 days	0 days	46 days											
498	Pile Cap @ CH1269	42 days	42 days	NA	NA	April 24, 2020	June 13, 2020	June 9, 2020	July 29, 2020	0%	37 days		37 days											
499	Drive sheetpile (~75m). Prod. Rate: 10m/day/side/team	8 days	8 days	NA	NA	April 24, 2020	May 5, 2020	June 9, 2020	June 17, 2020	0%	0 days	0 days	37 days											
500	Excavation ~1677m3 & lateral support. Prod. Rate: 160m3/day/team	11 days	11 days	NA	NA	May 6, 2020	May 18, 2020	June 18, 2020	July 2, 2020	0%	0 days	0 days	37 days											
501	Blinding layer	1 day	1 day	NA	NA	May 19, 2020	May 19, 2020	July 3, 2020	July 3, 2020	0%	0 days	0 days	37 days											
502	Pile Cap structure	14 days	14 days	NA	NA	May 20, 2020	June 4, 2020	July 4, 2020	July 20, 2020	0%	0 days	0 days	37 days											
503	Backfill and extract sheet pile	8 days	8 days	NA	NA	June 5, 2020	June 13, 2020	July 21, 2020	July 29, 2020	0%	0 days	0 days	37 days											
504	Pier @ CH1269	48 days	48 days	NA	NA	June 15, 2020	August 11, 2020	July 30, 2020	September 23, 2020	0%	25 days	0 days	37 days											
505	Bridge deck between CH1229-1269 [DB-SQ1]	116 days	116 days	NA	NA	November 9, 2020	March 30, 2021	January 22, 2021	April 15, 2021	0%	11 days		11 days											
506	Falsework erection	7 days	7 days	NA	NA	November 9, 2020	November 16, 2020	January 22, 2021	January 29, 2021	0%	50 days	0 days	61 days											
507	Structure deck	28 days	28 days	NA	NA	January 19, 2021	February 23, 2021	February 1, 2021	March 8, 2021	0%	0 days	1 days	11 days											
508	Prestressing	16 days	16 days	NA	NA	March 12, 2021	March 30, 2021	March 25, 2021	April 15, 2021	0%	0 days	1 days	11 days											
509	Median barrier, utility through, parapet	45 days	45 days	NA	NA	March 31, 2021	May 27, 2021	May 10, 2021	July 3, 2021	0%	0 days	0.5 days	30 days											
510	Utility ducting laying (by others)	14 days	14 days	NA	NA	May 28, 2021	June 12, 2021	September 25, 2021	October 12, 2021	0%	65 days	0 days	100 days											
511	Street furniture (KD6)	21 days	21 days	NA	NA	November 20, 2021	December 14, 2021	December 3, 2021	December 29, 2021	0%	0 days	2 days	11 days											
512	Bridge deck between CH1189-1229 [DB-T2-SQ2]	64 days	64 days	NA	NA	March 31, 2021	June 19, 2021	April 16, 2021	July 3, 2021	0%	11 days		11 days											
513	Falsework erection	7 days	7 days	NA	NA	March 31, 2021	April 10, 2021	April 16, 2021	April 23, 2021	0%	0 days	0 days	11 days											
514	Structure deck	28 days	28 days	NA	NA	April 12, 2021	May 14, 2021	April 24, 2021	May 28															

22092019_Revised Programme with Progress Update as of 22-Sep-19																										
ID	Task Name	Duration	Remaining Duration	Actual Start	Actual Finish	Plan Start	Plan Finish	Late Start	Late Finish	Physical % Complete	Free Slack	Time Risk Allowances (TRA)	Total Slack	2019	2020	2021	2022	2023	2024							
														H1	H2	H1	H2	H1	H2	H1	H2	H1				
536	Blinding layer	1 day	1 day	NA	NA	July 29, 2020	July 29, 2020	August 11, 2020	August 11, 2020	0%	0 days	0 days	11 days		Sun September 22		Blinding layer									
537	Pilecap structure	14 days	14 days	NA	NA	July 30, 2020	August 14, 2020	August 12, 2020	August 27, 2020	0%	0 days	1 days	11 days				Pilecap structure									
538	Backfill and extract sheet pile	8 days	8 days	NA	NA	August 15, 2020	August 24, 2020	August 28, 2020	September 5, 2020	0%	0 days	1 days	11 days				Backfill and extract sheet pile									
539	Agree Interface Coordination Plan with CKP-KTW (HY/2014/07)	14 days	14 days	NA	NA	May 6, 2020	May 21, 2020	August 21, 2020	September 5, 2020	0%	79 days	0 days	90 days				Agree Interface Coordination Plan with CKP-KTW (HY/2014/07)									
540	Allow access to CKR-KTW contractor for sheet pile wall installation. PS App.1.18 2.7(A)(c)	63 days	63 days	NA	NA	August 25, 2020	November 9, 2020	September 7, 2020	November 21, 2020	0%	0 days	3 days	11 days				Allow access to CKR-KTW contractor for sheet pile wall installation. PS App.1.18 2.7(A)(c)									
541	Pier @ CH1314	49 days	49 days	NA	NA	November 10, 2020	January 8, 2021	November 23, 2020	January 21, 2021	0%	0 days	2 days	11 days				Pier @ CH1314									
542	Pre-drilling Works	12 days	12 days	NA	NA	August 5, 2020	August 16, 2020	August 23, 2020	September 3, 2020	0%	0 days	1 days	18 days				Pre-drilling Works									
543	Bore pile (3 numbers) @ CH1351. Prod. Rate: 12d/pile/rig	36 days	36 days	NA	NA	August 17, 2020	September 26, 2020	September 4, 2020	October 17, 2020	0%	0 days	1 days	16 days				Bore pile (3 numbers) @ CH1351. Prod. Rate: 12d/pile/rig									
544	Pile Testing (14d curing & 14 test)	28 days	28 days	NA	NA	September 28, 2020	November 2, 2020	January 2, 2021	February 3, 2021	0%	0 days	0.5 days	77 days				Pile Testing (14d curing & 14 test)									
545	Proof-drilling Works	7 days	7 days	NA	NA	September 27, 2020	October 3, 2020	January 28, 2021	February 3, 2021	0%	30 days	0 days	123 days				Proof-drilling Works									
546	Pile Loading Test	14 days	14 days	NA	NA	November 3, 2020	November 16, 2020	February 4, 2021	February 17, 2021	0%	0 days	0 days	93 days				Pile Loading Test									
547	Pile Cap @ CH1351	36 days	36 days	NA	NA	November 17, 2020	December 30, 2020	February 18, 2021	March 31, 2021	0%	74 days		74 days				Pile Cap @ CH1351									
548	Drive sheetpile (~75m). Prod. Rate: 10m/day/side/team	8 days	8 days	NA	NA	November 17, 2020	November 25, 2020	February 18, 2021	February 26, 2021	0%	0 days	0 days	74 days				Drive sheetpile (~75m). Prod. Rate: 10m/day/side/team									
549	Excavation ~755m3 & lateral support. Prod. Rate: 160m3/day/team	5 days	5 days	NA	NA	November 26, 2020	December 1, 2020	February 27, 2021	March 4, 2021	0%	0 days	0 days	74 days				Excavation ~755m3 & lateral support. Prod. Rate: 160m3/day/team									
550	Blinding layer	1 day	1 day	NA	NA	December 2, 2020	December 2, 2020	March 5, 2021	March 5, 2021	0%	0 days	0 days	74 days				Blinding layer									
551	Pile Cap structure	14 days	14 days	NA	NA	December 3, 2020	December 18, 2020	March 6, 2021	March 22, 2021	0%	0 days	0 days	74 days				Pile Cap structure									
552	Backfill and extract sheet pile	8 days	8 days	NA	NA	December 19, 2020	December 30, 2020	March 23, 2021	March 31, 2021	0%	7 days	0 days	74 days				Backfill and extract sheet pile									
553	Pier @ CH1351	48 days	48 days	NA	NA	January 9, 2021	March 9, 2021	April 1, 2021	June 1, 2021	0%	0 days	0.5 days	67 days				Pier @ CH1351									
554	Bridge deck between CH1314-1351	64 days	64 days	NA	NA	March 10, 2021	May 28, 2021	June 2, 2021	August 20, 2021	0%	67 days	1 day	67 days				Bridge deck between CH1314-1351									
555	Falsework erection	7 days	7 days	NA	NA	March 10, 2021	March 17, 2021	June 2, 2021	June 9, 2021	0%	0 days	0 days	67 days				Falsework erection									
556	Structure deck	28 days	28 days	NA	NA	March 18, 2021	April 22, 2021	June 10, 2021	July 14, 2021	0%	0 days	0.5 days	67 days				Structure deck									
557	Prestressing	15 days	15 days	NA	NA	May 11, 2021	May 28, 2021	August 4, 2021	August 20, 2021	0%	0 days	0 days	70 days				Prestressing									
558	Median barrier, utility through, parapet	24 days	24 days	NA	NA	May 29, 2021	June 26, 2021	August 26, 2021	September 23, 2021	0%	0 days	0.5 days	74 days				Median barrier, utility through, parapet									
559	Utility ducting laying (by others)	14 days	14 days	NA	NA	June 28, 2021	July 14, 2021	October 7, 2021	October 23, 2021	0%	81 days	0 days	84 days				Utility ducting laying (by others)									
560	Street furniture	21 days	21 days	NA	NA	June 28, 2021	July 22, 2021	September 24, 2021	October 20, 2021	0%	74 days	0 days	74 days				Street furniture									
561	Part 1 - CH1372 to CH1386	102 days	102 days	NA	NA	July 7, 2021	November 5, 2021	July 7, 2021	November 9, 2021	0%	0 days		0 days				Part 1 - CH1372 to CH1386									
562	Bridge deck between CH1351-1386	64 days	64 days	NA	NA	July 7, 2021	September 19, 2021	July 7, 2021	September 20, 2021	0%	0 days		0 days				Bridge deck between CH1351-1386									
563	Falsework erection	7 days	7 days	NA	NA	July 7, 2021	July 14, 2021	July 7, 2021	July 14, 2021	0%	0 days	0 days	0 days				Falsework erection									
564	Structure deck	28 days	28 days	NA	NA	July 15, 2021	August 16, 2021	July 15, 2021	August 16, 2021	0%	0 days	1 days	0 days				Structure deck									
565	Prestressing	15 days	15 days	NA	NA	September 2, 2021	September 19, 2021	September 2, 2021	September 20, 2021	0%	0 days	1 days	0 days				Prestressing									
566	Median barrier, utility through, parapet	24 days	24 days	NA	NA	September 20, 2021	October 20, 2021	September 20, 2021	October 20, 2021	0%	0 days	1 days	0 days				Median barrier, utility through, parapet									
567	Utility ducting laying (by others)	14 days	14 days	NA	NA	October 21, 2021	November 5, 2021	October 25, 2021	November 9, 2021	0%	0 days	1 days	3 days				Utility ducting laying (by others)									
568	Street furniture	14 days	14 days	NA	NA	October 21, 2021	November 5, 2021	October 21, 2021	November 5, 2021	0%	0 days	1 days	0 days				Street furniture									
569	Part 1 - CH1386 to CH1394 South Abutment	210 days	210 days	NA	NA	October 19, 2020	July 6, 2021	October 19, 2020	July 6, 2021	0%	0 days		0 days				Part 1 - CH1386 to CH1394 South Abutment									
570	Pre-drilling Works	14 days	14 days	NA	NA	October 19, 2020	November 1, 2020	October 19, 2020	November 1, 2020	0%	0 days	1 days	0 days				Pre-drilling Works									
571	Bored pile (8 numbers) @ CH1386. Prod. Rate: 12d/pile/rig.	96 days	96 days	NA	NA	November 2, 2020	February 27, 2021	November 2, 2020	February 27, 2021	0%	0 days	1 days	0 days				Bored pile (8 numbers) @ CH1386. Prod. Rate: 12d/pile/rig.									
572	Pile Testing	30 days	30 days	NA	NA	March 1, 2021	April 7, 2021	March 1, 2021	April 7, 2021	0%	0 days	1 days														

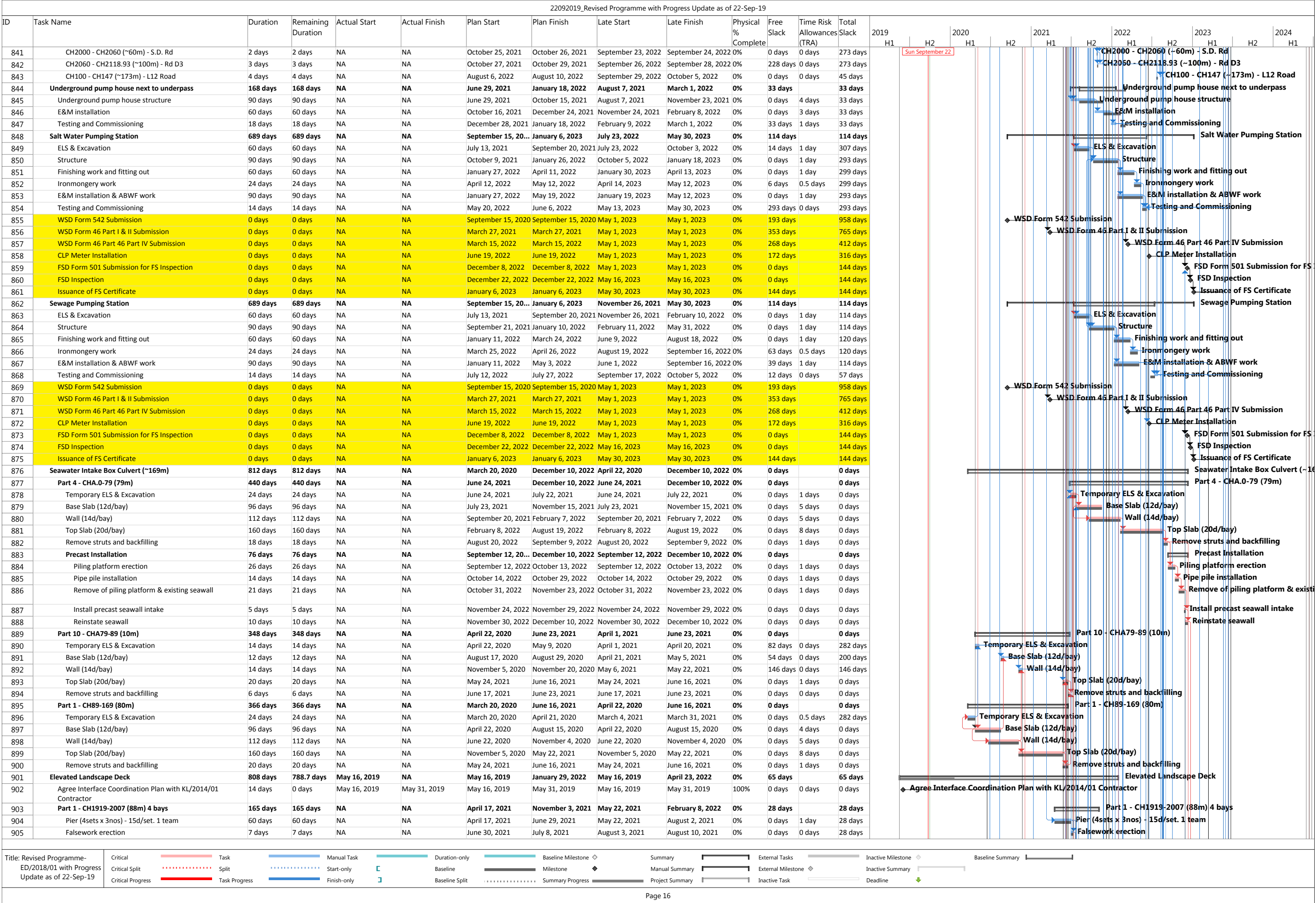
22092019_Revised Programme with Progress Update as of 22-Sep-19																									
ID	Task Name	Duration	Remaining Duration	Actual Start	Actual Finish	Plan Start	Plan Finish	Late Start	Late Finish	Physical % Complete	Free Slack	Time Risk Allowances (TRA)	Total Slack												
														2019	2020		2021		2022		2023		2024		
														H1	H2	H1	H2	H1	H2	H1	H2	H1	H2	H1	
597	Lay sub base	4 days	4 days	NA	NA	December 22, 2021	December 28, 2021	January 17, 2022	January 20, 2022	0%	0 days	0 days	19 days												
598	Road pavement	7 days	7 days	NA	NA	December 29, 2021	January 6, 2022	January 21, 2022	January 28, 2022	0%	0 days	0 days	19 days												
599	Install railing on top of retaining wall	24 days	24 days	NA	NA	January 7, 2022	February 7, 2022	January 29, 2022	March 1, 2022	0%	19 days	0.5 days	19 days												
600	Part 1 - Road D3 CH1444.7-1560	69 days	69 days	NA	NA	December 4, 2021	March 1, 2022	December 4, 2021	March 1, 2022	0%	0 days	0 days	0 days												
601	Trim road formation	3 days	3 days	NA	NA	December 4, 2021	December 7, 2021	December 7, 2021	December 7, 2021	0%	0 days	0 days	0 days												
602	Utility ducting laying (by others)	14 days	14 days	NA	NA	December 8, 2021	December 23, 2021	December 8, 2021	December 23, 2021	0%	0 days	1 days	0 days												
603	Lay sub base	12 days	12 days	NA	NA	December 24, 2021	January 10, 2022	December 24, 2021	January 10, 2022	0%	0 days	0 days	0 days												
604	Lay kerb	7 days	7 days	NA	NA	January 11, 2022	January 18, 2022	January 11, 2022	January 18, 2022	0%	0 days	0 days	0 days												
605	Construct pedestrian street/ footpath	10 days	10 days	NA	NA	January 19, 2022	January 30, 2022	January 19, 2022	January 31, 2022	0%	0 days	0 days	0 days												
606	Install central median	7 days	7 days	NA	NA	January 31, 2022	February 10, 2022	January 31, 2022	February 10, 2022	0%	0 days	0 days	0 days												
607	Concrete infill between profile barrier	5 days	5 days	NA	NA	February 11, 2022	February 16, 2022	February 11, 2022	February 16, 2022	0%	0 days	0 days	0 days												
608	Road pavement	5 days	5 days	NA	NA	February 17, 2022	February 22, 2022	February 17, 2022	February 22, 2022	0%	0 days	0 days	0 days												
609	Install street furniture	6 days	6 days	NA	NA	February 23, 2022	March 1, 2022	February 23, 2022	March 1, 2022	0%	0 days	0 days	0 days												
610	Underpass and Depressed Road	739 days	733.65 days	September 3, 2019	NA	September 3, 2019	March 1, 2022	September 3, 2019	May 29, 2024	0%	668 days		668 days												
611	North Depressed Rd (CH1560-1720) - 8 bays	413 days	401.77 days	September 3, 2019	NA	September 3, 2019	January 22, 2021	September 3, 2019	March 1, 2022	0%	326 days		326 days												
612	Ground Monitoring Works	17 days	0 days	September 3, 2019	September 19, 2019	September 3, 2019	September 19, 2019	September 3, 2019	September 19, 2019	100%	0 days	2 days	0 days												
613	Mobilization	7 days	7 days	NA	NA	October 8, 2019	October 15, 2019	June 15, 2020	June 22, 2020	0%	0 days	0 days	203 days												
614	Complete the Diveration of Existing Overhang Cable along the North Depressed Rd	0 days	0 days	NA	NA	October 15, 2019	October 15, 2019	June 23, 2020	June 23, 2020	0%	1 day		252 days												
615	Drive Sheet Pile (380m) Prod. Rate 10m/team/day	38 days	38 days	NA		October 16, 2019	November 28, 2019	June 23, 2020	August 7, 2020	0%	0 days	1 days	203 days												
616	Pumping Test	21 days	21 days	NA	NA	November 29, 2019	December 23, 2019	August 8, 2020	September 1, 2020	0%	0 days	1 days	203 days												
617	CH1560 - CH1640	264 days	264 days	NA	NA	December 24, 2019	November 14, 2020	September 2, 2020	December 16, 2021	0%	203 days		203 days												
618	Excavation - Prod Rate: 240m3/d/team. (~26,663m3). 1 team	112 days	112 days	NA	NA	December 24, 2019	May 15, 2020	September 2, 2020	January 16, 2021	0%	0 days	1 days	203 days												
619	Rock fill - Prod. Rate: 160m3/d/team (1,807m3)	12 days	12 days	NA	NA	May 14, 2020	May 27, 2020	January 15, 2021	January 28, 2021	0%	0 days	1 days	203 days												
620	Blinding	1 day	1 day	NA	NA	May 28, 2020	May 28, 2020	January 29, 2021	January 29, 2021	0%	0 days	0 days	203 days												
621	Base Slab - 4 bays. Prod. Rate: 14d/team/bay include pipe laying. 1 team	56 days	56 days	NA	NA	May 29, 2020	August 4, 2020	January 30, 2021	April 12, 2021	0%	0 days	3 days	203 days												
622	Wall - 4 bays. Prod. Rate: 14d/bay/team. 1 team	56 days	56 days	NA	NA	July 3, 2020	September 5, 2020	June 26, 2021	August 31, 2021	0%	0 days	3 days	292 days												
623	Emergency walkway & median barrier installation	18 days	18 days	NA	NA	September 7, 2020	September 26, 2020	October 11, 2021	November 1, 2021	0%	0 days	0 days	324 days												
624	Utility ducting laying (by others)	10 days	10 days	NA	NA	September 28, 2020	October 10, 2020	November 2, 2021	November 12, 2021	0%	0 days	0 days	324 days												
625	Pavement work	5 days	5 days	NA	NA	October 12, 2020	October 16, 2020	November 13, 2021	November 18, 2021	0%	0 days	0 days	324 days												
626	Parapet installation	24 days	24 days	NA	NA	October 17, 2020	November 14, 2020	November 19, 2021	December 16, 2021	0%	32 days	0.5 days	324 days												
627	CH1640 - CH1720	208 days	208 days	NA	NA	May 16, 2020	January 22, 2021	January 18, 2021	March 1, 2022	0%	203 days		203 days												
628	Excavation - Prod Rate: 240m3/d/team. 1 team (10,926m3) (Remaining)	46 days	46 days	NA	NA	May 16, 2020	July 10, 2020	January 18, 2021	March 15, 2021	0%	0 days	1 days	203 days												
629	Rock fill - Prod. Rate: 160m3/d/team (2,203m3)	20 days	20 days	NA	NA	July 11, 2020	August 3, 2020	March 16, 2021	April 10, 2021	0%	0 days	1 days	203 days												
630	Blinding	1 day	1 day	NA	NA	August 4, 2020	August 4, 2020	April 12, 2021	April 12, 2021	0%	0 days	0 days	203 days												
631	Base Slab - 4 bays . Prod. Rate: 14d/team/bay include pipe laying. 1 team	56 days	56 days	NA	NA	August 5, 2020	October 10, 2020	April 13, 2021	June 19, 2021	0%	0 days	2 days	203 days												
632	Wall - 4 bays. Prod. Rate: 14d/bay/team. 1 team	56 days	56 days	NA	NA	September 7, 2020	November 13, 2020	September 1, 2021	November 8, 2021	0%	0 days	2 days	292 days												
633	Backfill & extract sheet pile (CH1560 to CH1720)	12 days	12 days	NA	NA	November 14, 2020	November 27, 2020	December 3, 2021	December 16, 2021	0%	21 days	1 day	313 days												
634	Access Allow for EMSD Third District Cooling System Constructor for CH1560-CH1720 Pipe Laying	0 days	0 days	NA	NA	November 27, 2020	November 27, 2020	March 1, 2022	March 1, 2022	0%	459 days		459 days												
635	Emergency walkway & median barrier installation	18 days	18 days	NA	NA	November 14, 2020	December 4, 2020	November 9, 2021	November 29, 2021	0%	0 days	0 days	292 days												
636	Utility ducting laying (by others)	10 days	10 days	NA	NA	December 5, 2020	December 16, 2020	November 30, 2021	December 10, 2021	0%	0 days	0 days	292 days												
637	Pavement work	5 days	5 days	NA	NA	December 17, 2020	December 22, 2020	December 11, 2021	December 16, 2021	0%	0 days	0 days	292 days												
638	Parapet installation	24 days	24 days	NA	NA	December 23, 2020	January 22, 2021	December 17, 2021	January 17, 2022	0%	243 days	0.5 days	292 days												
639	Underpass (CH1720-1850) - 7 bays	635 days	635 days	NA	NA	September 23, 20...	November 11, 2021	March 19, 2020	May 29, 2024	0%	145 days		145 days												
640	Ground Monitoring Works	14 days	14 days	NA	NA	September 23, 2019	October 6, 2019	March 19, 2020	April 1, 2020	0%	0 days	0 days	178 days												
641	Drive sheet pile (330m) Prod. Rate 10m/team/day	33 days	33 days	NA	NA	November 29, 2019	January 9, 2020	September 26, 2020	November 6, 2020	0%	212 days	0 days	245 days												
642	Pumping Test	21 days	21 days	NA	NA	September 26, 2020	October 22, 2020	November 7, 2020	December 1, 2020	0%	0 days	1 days	33 days												
643	CH1720 - CH1800	255 days	255 days	NA	NA	September 28, 20...	August 9, 2021	December 2, 2020	May 29, 2024	0%	53 days		53 days												
644	Excavation - Prod Rate: 240m3/d/team. 1 team (27,220m3)	114 days	114 days	NA	NA	October 23, 2020	March 12, 2021	December 2, 2020	April 23, 2021	0%	0 days	5 days	33 days												
645	Rock fill - Prod. Rate: 160m3/d/team (1,944m3)	13 days	13 days	NA	NA	March 3, 2021	March 17, 2021	June 3, 2021	June 18, 2021	0%	0 days	0 days	74 days												
646	Blinding	1 day	1 day	NA	NA	March 18, 2021	March 18, 2021	June 19, 2021	June 19, 2021	0%	0 days	0 days	74 days												
647	Base Slab - 4 bays. Prod. Rate: 14d/team/bay include pipe laying. 1 team	56 days	56 days	NA	NA	March 19, 2021	May 28, 2021	June 21, 2021	August 25, 2021	0%	0 days	1 day	74 days												
648	Wall - 4 bays. Prod. Rate: 14d/bay/team. 1 team	56 days	56 days	NA	NA	April 24, 2021	July 2, 2021	August 12, 2021	October 19, 2021	0%	0 days	1 day	90 days												
649	Top Slab - 4 bays. Prod. Rate: 10d/bay/team. 1 team	40 days	40 days	NA	NA	May 29, 2021	July 16, 2021	September 14, 2021	November 2, 2021	0%	41 days	0.5 days	90 days												
650	Emergency walkway & median barrier installation	18 days	18 days	NA	NA	July 20, 2021	August 9, 2021	May 8, 2024	May 29, 2024	0%	834 days	0 days	834 days												
651	Utility ducting laying (by others)	10 days	10 days	NA	NA	September 28, 2020	October 10, 2020	November 2, 2021	November 12, 2021	0%	0 days	0 days	324 days												
652	Pavement work	5 days	5 days	NA	NA	October 12, 2020	October 16, 2020	December 2, 2021	December 7, 2021	0%	291 days	0 days	340 days												
653	CH1800 - CH1850	199 days	199 days	NA	NA	March 13, 2021	November 11, 2021	April 24, 2021	March 1, 2022	0%	33 days		33 days												
654	Excavation - Prod. Rate: 240m3/d/team. 1 team (19,656m3)	82 days	82 days	NA	NA	March 13, 2021	June 23, 2021	April 24, 2021	August 2, 2021	0%	0 days	1 days	33 days												
655	Rock fill - Prod. Rate: 160m3/d/team (1,525m3)	10 days	10 days	NA	NA	June 16, 2021	June 26, 2021	July 26, 2021	August 5, 2021	0%	0 days	1 days	33 days												
656	Blinding	1 day	1 day	NA	NA	June 28, 2021	June 28, 2021	August 6, 2021	August 6, 2021	0%	0 days	0 days	33 days												
Title: Revised Programme-ED/2018/01 with Progress Update as of 22-Sep-19		Critical	Task	Manual Task	Duration-only	Baseline Milestone	Summary	External Tasks	Inactive Milestone	Baseline Summary															
Critical Split		Split	Start-only	Baseline	Milestone	Manual Summary	External Milestone	Inactive Summary																	
Critical Progress		Task Progress	Finish-only	Baseline Split	Summary Progress	Project Summary	Inactive Task	Deadline																	

Page 12

22092019_Revised Programme with Progress Update as of 22-Sep-19																													
ID	Task Name	Duration	Remaining Duration	Actual Start	Actual Finish	Plan Start	Plan Finish	Late Start	Late Finish	Physical % Complete	Free Slack	Time Risk Allowances (TRA)	Total Slack	2019															
														H1	H2	2020	H1	H2	2021	H1	H2	2022	H1	H2	2023	H1	H2	2024	H1
657	Base Slab - 3 bays. Prod. Rate: 14d/team/bay include pipe laying. 1 team	42 days	42 days	NA	NA	June 29, 2021	August 17, 2021	August 26, 2021	October 16, 2021	0%	0 days	2 days	49 days		Sun September 22														
658	Wall - 3 bays. Prod. Rate: 14d/bay/team. 1 team	42 days	42 days	NA	NA	August 2, 2021	September 18, 2021	September 29, 2021	November 18, 2021	0%	0 days	1 days	49 days																
659	Top Slab - 3 bays. Prod. Rate: 10d/bay/team. 1 team	30 days	30 days	NA	NA	September 3, 2021	October 9, 2021	November 3, 2021	December 7, 2021	0%	0 days	1 days	49 days																
660	Backfill & extract sheet pile (CH1720 to CH1850)	12 days	12 days	NA	NA	October 11, 2021	October 25, 2021	December 8, 2021	December 21, 2021	0%	0 days	0 days	49 days																
661	Access Allow for EMSD Third District Cooling System Contractor for CH1720-CH1850 Pipe Laying	0 days	0 days	NA	NA	October 25, 2021	October 25, 2021	March 1, 2022	March 1, 2022	0%	127 days		127 days																
662	Utility ducting laying (by others)	10 days	10 days	NA	NA	October 26, 2021	November 5, 2021	December 22, 2021	January 5, 2022	0%	0 days	1 day	49 days																
663	Pavement work	5 days	5 days	NA	NA	November 6, 2021	November 11, 2021	January 6, 2022	January 11, 2022	0%	0 days	1 day	49 days																
664	Underpass & South Depressed Road CH1850-2000 - 7 bays	650 days	650 days	NA	NA	October 7, 2019	December 11, 2021	April 2, 2020	February 14, 2022	0%	49 days		49 days																
665	Ground Monitoring Works	14 days	14 days	NA	NA	October 7, 2019	October 20, 2019	April 2, 2020	April 15, 2020	0%	0 days	0 days	178 days																
666	Mobilization of plant and materials	15 days	15 days	NA	NA	January 29, 2020	February 14, 2020	April 16, 2020	May 5, 2020	0%	35 days	0 days	63 days																
667	Foundation Construction	90 days	90 days	NA	NA	March 27, 2020	July 18, 2020	May 6, 2020	August 20, 2020	0%	0 days	1 day	28 days																
668	Mobilization of plant and material (sheet pile)	6 days	6 days	NA	NA	July 15, 2020	July 21, 2020	August 17, 2020	August 22, 2020	0%	0 days	0 days	28 days																
669	Drive sheet pile (360m) Prod. Rate 10m/team/day	36 days	36 days	NA	NA	July 22, 2020	September 1, 2020	August 24, 2020	October 6, 2020	0%	0 days	0.5 days	28 days																
670	Pumping Test	21 days	21 days	NA	NA	September 2, 2020	September 25, 2020	October 7, 2020	October 31, 2020	0%	0 days	0 days	28 days																
671	CH1850 - CH1920	349 days	349 days	NA	NA	September 26, 20...	November 29, 2021	November 2, 2020	January 28, 2022	0%	28 days		28 days																
672	Excavation - Prod. Rate: 240m3/d/team. 1 team (23,154m3)	96 days	96 days	NA	NA	September 26, 2020	January 22, 2021	November 2, 2020	February 27, 2021	0%	0 days	1 day	28 days																
673	Rock fill - Prod. Rate: 160m3/d/team (1,745m3)	11 days	11 days	NA	NA	January 16, 2021	January 28, 2021	February 22, 2021	March 5, 2021	0%	0 days	0 days	28 days																
674	Blinding	1 day	1 day	NA	NA	January 29, 2021	January 29, 2021	March 6, 2021	March 6, 2021	0%	0 days	0 days	28 days																
675	Base Slab - 3 bays. Prod. Rate: 14d/team/bay include pipe laying. 1 team	42 days	42 days	NA	NA	January 30, 2021	March 23, 2021	March 8, 2021	April 28, 2021	0%	0 days	0.5 days	28 days																
676	Wall - 3 bays. Prod. Rate: 14d/bay/team. 1 team	42 days	42 days	NA	NA	March 8, 2021	April 28, 2021	September 29, 2021	November 18, 2021	0%	0 days	0.5 days	168 days																
677	Top Slab - 3 bays. Prod. Rate: 10d/bay/team. 1 team	30 days	30 days	NA	NA	April 13, 2021	May 18, 2021	November 3, 2021	December 7, 2021	0%	0 days	0.5 days	168 days																
678	Emergency walkway & median barrier installation	18 days	18 days	NA	NA	June 5, 2021	June 26, 2021	December 24, 2021	January 17, 2022	0%	119 days	0 days	168 days																
679	Utility ducting laying (by others)	10 days	10 days	NA	NA	September 28, 2020	October 10, 2020	November 2, 2021	November 12, 2021	0%	0 days	0 days	324 days																
680	Pavement work	5 days	5 days	NA	NA	November 12, 2021	November 17, 2021	January 12, 2022	January 17, 2022	0%	0 days	0 days	49 days																
681	Parapet installation	10 days	10 days	NA	NA	November 18, 2021	November 29, 2021	January 18, 2022	January 28, 2022	0%	0 days	0 days	49 days																
682	CH1920 - CH2000	359 days	359 days	NA	NA	September 28, 20...	December 11, 2021	April 14, 2021	February 14, 2022	0%	49 days		49 days																
683	Excavation - Prod. Rate: 240m3/d/team. 1 team (16,396m3)	68 days	68 days	NA	NA	January 23, 2021	April 19, 2021	April 14, 2021	July 6, 2021	0%	0 days	1 day	63 days																
684	Blinding	1 day	1 day	NA	NA	April 20, 2021	April 20, 2021	July 7, 2021	July 7, 2021	0%	0 days	0 days	63 days																
685	Base Slab - 4 bays. Prod. Rate: 14d/team/bay include pipe laying. 1 team	56 days	56 days	NA	NA	March 24, 2021	June 2, 2021	April 29, 2021	July 7, 2021	0%	0 days	1 day	28 days																
686	Wall - 4 bays. Prod. Rate: 14d/bay/team. 1 team	56 days	56 days	NA	NA	April 13, 2021	June 19, 2021	July 10, 2021	September 13, 2021	0%	0 days	1 day	72 days																
687	Backfill & extract sheet pile (CH1850 to CH2000)	18 days	18 days	NA	NA	June 21, 2021	July 12, 2021	September 14, 2021	October 6, 2021	0%	0 days	0 days	72 days																
688	Emergency walkway & median barrier installation	18 days	18 days	NA	NA	June 21, 2021	July 12, 2021	January 8, 2022	January 28, 2022	0%	117 days	0 days	166 days																
689	Utility ducting laying (by others)	10 days																											

22092019_Revised Programme with Progress Update as of 22-Sep-19																										
ID	Task Name	Duration	Remaining Duration	Actual Start	Actual Finish	Plan Start	Plan Finish	Late Start	Late Finish	Physical % Complete	Free Slack	Time Risk Allowances (TRA)	Total Slack	2019	2020	2021	2022	2023	2024							
														H1	H2	H1	H2	H1	H2	H1	H2	H1	H2	H1	H2	H1
715	Concrete infill between profile barrier	2 days	2 days	NA	NA	September 11, 2021	September 13, 2021	February 19, 2022	February 21, 2022	0%	95 days	0 days	129 days		Sun September 22											
716	Road pavement	5 days	5 days	NA	NA	January 10, 2022	January 14, 2022	February 22, 2022	February 26, 2022	0%	33 days	0 days	34 days													
717	Install street furniture	2 days	2 days	NA	NA	February 26, 2022	February 28, 2022	February 28, 2022	March 1, 2022	0%	1 day	0 days	1 day													
718	Planned Completion for Section 1	0 days	0 days	NA	NA	March 1, 2022	March 1, 2022	March 1, 2022	March 1, 2022	0%	0 days	0 days	0 days													
719	Section 2	325 days	325 days	NA	NA	April 22, 2020	May 26, 2021	May 14, 2020	June 2, 2021	0%	6 days		6 days													
720	Construction of Precast Box Culvert (at fabrication yard)	130 days	130 days	NA	NA	April 22, 2020	September 24, 2020	May 14, 2020	October 16, 2020	0%	7 days	1 day	17 days													
721	DCS Seawater Intake Box Culvert (Precast)	243 days	243 days	NA	NA	July 30, 2020	May 25, 2021	August 11, 2020	June 1, 2021	0%	6 days		6 days													
722	Part 2A - CHB.30-83 (53m)	126 days	126 days	NA	NA	July 30, 2020	December 29, 2020	August 11, 2020	January 11, 2021	0%	10 days		10 days													
723	Temporary ELS & Excavation	30 days	30 days	NA	NA	July 30, 2020	August 28, 2020	August 11, 2020	September 9, 2020	0%	0 days	1 days	12 days													
724	Trim formation layer	30 days	30 days	NA	NA	August 29, 2020	October 5, 2020	September 10, 2020	October 16, 2020	0%	0 days	1 days	10 days													
725	Lowering precast box culvert (7 cells)	44 days	44 days	NA	NA	October 6, 2020	November 26, 2020	October 17, 2020	December 8, 2020	0%	0 days	2 days	10 days													
726	Remove struts and backfilling	26 days	26 days	NA	NA	November 27, 2020	December 29, 2020	December 9, 2020	January 11, 2021	0%	0 days	1 days	10 days													
727	Part 1 - CHB.5-30 (25m)	117 days	117 days	NA	NA	December 30, 2020	May 25, 2021	January 12, 2021	June 1, 2021	0%	6 days		6 days													
728	Temporary ELS & Excavation	31 days	31 days	NA	NA	December 30, 2020	February 4, 2021	January 12, 2021	February 19, 2021	0%	0 days	1 days	10 days													
729	Trim formation layer	26 days	26 days	NA	NA	February 5, 2021	March 10, 2021	February 20, 2021	March 22, 2021	0%	0 days	1 days	10 days													
730	Lowering precast box culvert (3 cells)	40 days	40 days	NA	NA	March 11, 2021	April 29, 2021	March 23, 2021	May 12, 2021	0%	4 days	2 days	10 days													
731	Remove struts and backfilling	16 days	16 days	NA	NA	May 6, 2021	May 25, 2021	May 13, 2021	June 1, 2021	0%	0 days	1 days	6 days													
732	Planned Completion for Section 2	1 day	1 day	NA	NA	May 26, 2021	May 26, 2021	June 2, 2021	June 2, 2021	0%	0 days	0 days	6 days													
733	Section 3	408 days	408 days	NA	NA	June 16, 2020	October 28, 2021	June 20, 2020	May 29, 2024	0%	4 days		4 days													
734	Part 2C - Lift LT3 & LT4	291 days	291 days	NA	NA	June 16, 2020	June 8, 2021	June 20, 2020	May 29, 2024	0%	4 days		4 days													
735	Mobilization of plant and materials	22 days	22 days	NA	NA	June 16, 2020	July 13, 2020	June 20, 2020	July 17, 2020	0%	0 days	1 days	4 days													
736	Foundation Construction	49 days	49 days	NA	NA	July 14, 2020	September 8, 2020	July 18, 2020	September 12, 2020	0%	0 days	2 days	4 days													
737	Slab and shaft	33 days	33 days	NA	NA	September 9, 2020	October 19, 2020	September 14, 2020	October 23, 2020	0%	0 days	1 days	4 days													
738	E & M installation	65 days	65 days	NA	NA	February 23, 2021	May 13, 2021	February 27, 2021	May 18, 2021	0%	0 days	3 days	4 days													
739	Lift installation (LT3 & LT4)	101 days	101 days	NA	NA	October 20, 2020	February 22, 2021	October 24, 2020	February 26, 2021	0%	0 days	5 days	4 days													
740	CLP Meter Installation	0 days	0 days	NA	NA	February 1, 2021	February 1, 2021	May 29, 2024	May 29, 2024	0%	1214 d...		1214 d...													
741	EMSD Submission Form 5 for Lift Inspection	0 days	0 days	NA	NA	March 1, 2021	March 1, 2021	October 5, 2021	October 5, 2021	0%	0 days		218 days													
742	EMSD Lift Inspection	0 days	0 days	NA	NA	March 14, 2021	March 14, 2021	October 19, 2021	October 19, 2021	0%	0 days		218 days													
743	Issuance of Lift Use Permit	0 days	0 days	NA	NA	March 29, 2021	March 29, 2021	November 2, 2021	November 2, 2021	0%	213 days		218 days													
744	Testing & commissioning	21 days	21 days	NA	NA	May 14, 2021	June 8, 2021	May 20, 2021	June 12, 2021	0%	0 days	1 days	4 days													
745	Footpath	27 days	27 days	NA	NA	June 9, 2021	July 12, 2021	June 15, 2021	July 16, 2021	0%	0 days	1 days	4 days													
746	Open Space within Part 2C	90 days	90 days	NA	NA	July 13, 2021	October 28, 2021	July 17, 2021	November 2, 2021	0%	0 days	4 days	4 days													
747	Planned Completion for Section 3	0 days	0 days	NA	NA	October 28, 2021	October 28, 2021	November 2, 2021	November 2, 2021	0%	0 days	0 days	4 days													
748	Section 4 (Subject to Excision)	185 days	185 days	NA	NA	October 3, 2022	May 17, 2023	October 15, 2022	May 30, 2023	0%	10 days		10 days													
749	Part 2E - Abandon of existing DCS	185 days	185 days	NA	NA	October 3, 2022	May 17, 2023	October 15, 2022	May 30, 2023	0%	0 days	9 days	10 days													
750	Planned Completion for Section 4	0 days	0 days	NA	NA	May 17, 2023	May 17, 2023	May 30, 2023	May 30, 2023	0%																

22092019_Revised Programme with Progress Update as of 22-Sep-19																									
ID	Task Name	Duration	Remaining Duration	Actual Start	Actual Finish	Plan Start	Plan Finish	Late Start	Late Finish	Physical % Complete	Free Slack	Time Risk Allowances (TRA)	Total Slack												
780	Asbesto Survey (PS Cl. 2.04(9))	8 days	0 days	August 16, 2019	August 23, 2019	August 16, 2019	August 23, 2019	August 16, 2019	August 23, 2019	100%	0 days	0 days	0 days	2019	H1										
781	Demolish of abandoned Fire Service Station	50 days	50 days	NA	NA	November 28, 2019	January 31, 2020	March 10, 2020	May 13, 2020	0%	65 days	1 day	82 days												
782	Ground Investigation	50 days	50 days	NA	NA	November 26, 2019	January 29, 2020	May 11, 2020	July 9, 2020	0%	131 days		131 days												
783	GI Work	50 days	50 days	NA	NA	November 26, 2019	January 29, 2020	May 11, 2020	July 9, 2020	0%	131 days	0.5 days	131 days												
784	Rising Main	765 days	765 days	NA	NA	July 10, 2020	February 1, 2023	July 10, 2020	May 30, 2023	0%	0 days		0 days												
785	Part 1 - CHA660-1097.77 - 2x160mm dia (~438m)	146 days	146 days	NA	NA	July 10, 2020	January 2, 2021	July 10, 2020	January 2, 2021	0%	0 days	7 days	0 days												
786	Part 9A - CHA32-71 - 2x160mm dia (~39m) (KD5)	211 days	211 days	NA	NA	January 4, 2021	September 17, 2021	January 4, 2021	September 17, 2021	0%	0 days	30 days	0 days												
787	Part 9B Rising Main	211 days	211 days	NA	NA	January 4, 2021	September 17, 2021	March 11, 2021	November 23, 2021	0%	49 days	30 days	54 days												
788	Part 3B - CHA418-443 - 2x160mm dia (~25m) (KD7)	365 days	365 days	NA	NA	March 5, 2021	May 27, 2022	March 11, 2021	June 2, 2022	0%	0 days	50 days	5 days												
789	Part 9 - CHA0-363 & 71-363 - 2x160mm dia. (~324m) (KD4)	126 days	126 days	NA	NA	August 31, 2021	January 31, 2022	August 31, 2021	January 31, 2022	0%	0 days	15 day	0 days												
790	Part 8 - CHA363-418&443-452 - 2x160mm dia (~64m)	150 days	150 days	NA	NA	February 4, 2022	August 4, 2022	September 2, 2022	March 3, 2023	0%	79 days	0 days	174 days												
791	Part 3A - CH452-660 - 2x160mm dia (~208m)	69 days	69 days	NA	NA	November 9, 2022	February 1, 2023	March 4, 2023	May 30, 2023	0%	0 days	1 day	95 days												
792	Allow Access for EMSD third District Cooling System Contractor for DCS Pipeline Laying at Parts 3A, 3B, 8, 9 and 9A	0 days	0 days	NA	NA	February 1, 2023	February 1, 2023	May 30, 2023	May 30, 2023	0%	118 days		118 days												
793	Underground Drainage	416 days	416 days	NA	NA	February 16, 2021	July 11, 2022	March 5, 2021	September 24, 20...	0%	15 days		15 days												
794	Procurement of Stormwater Drainage Pipes	90 days	90 days	NA	NA	February 16, 2021	May 16, 2021	March 5, 2021	June 2, 2021	0%	0 days		17 days												
795	Stormwater Drainage	308 days	308 days	NA	NA	May 17, 2021	May 28, 2022	June 3, 2021	September 24, 20...	0%	14 days		14 days												
796	CH1000 - CH1087 (~92.5m, 2 M/H)	16 days	16 days	NA	NA	November 24, 2021	December 11, 2021	November 24, 2021	December 11, 2021	0%	0 days	1 days	0 days												
797	CH1087 - CH1189.4 (~210m, 9 M/H)	24 days	24 days	NA	NA	June 3, 2021	July 2, 2021	June 3, 2021	July 2, 2021	0%	0 days	1 days	0 days												
798	CH1189.4 - CH1394 (~167m, 3 MH) - Bridge D3	24 days	24 days	NA	NA	May 29, 2021	June 26, 2021	September 11, 2021	October 11, 2021	0%	18 days	0.5 days	88 days												
799	CH1394 - CH1444.7 (~40m, 3 M/H) - S. Ramp	21 days	21 days	NA	NA	July 20, 2021	August 12, 2021	October 12, 2021	November 5, 2021	0%	70 days	0 days	70 days												
800	CH1444.7 - CH1560 (~222m, 10 M/H) - Rd D3	35 days	35 days	NA	NA	May 20, 2021	June 30, 2021	October 25, 2021	December 3, 2021	0%	130 days	0.5 days	130 days												
801	CH1560 - CH1720 (~239m, 8 M/H) - N.D. Rd	14 days	14 days	NA	NA	May 17, 2021	June 2, 2021	April 19, 2022	May 4, 2022	0%	0 days	0 days	273 days												
802	CH1720 - CH1920 (~450.7m, 13 M/H) Underpass	90 days	90 days	NA	NA	June 3, 2021	September 17, 2021	May 5, 2022	August 19, 2022	0%	0 days	1 day	273 days												
803	CH1920 - CH2000 (~160m, 6 M/H) S.D. Rd	14 days	14 days	NA	NA	September 18, 2021	October 6, 2021	August 20, 2022	September 5, 2022	0%	0 days	0 days	273 days												
804	CH2000 - CH2060 (~84m, 2 M/H) - S.D. Rd	14 days	14 days	NA	NA	October 7, 2021	October 23, 2021	September 6, 2022	September 22, 2022	0%	0 days	0 days	273 days												
805	CH2060 - CH2118.93 (~50.7m, 2 M/H) - Rd D3	14 days	14 days	NA	NA	June 19, 2021	July 6, 2021	September 8, 2022	September 24, 2022	0%	0 days	0 days	366 days												
806	CH100 - CH147 (~169m, 5 M/H) - L12 Road	35 days	35 days	NA	NA	April 19, 2022	May 28, 2022	June 25, 2022	August 5, 2022	0%	0 days	0.5 days	57 days												
807	Open Space & Promenade (~457m, 11 M/H)	70 days	70 days	NA	NA	January 19, 2022	April 14, 2022	March 30, 2022	June 24, 2022	0%	0 days	1 day	57 days												
808	Sewerage Drainage	392 days	392 days	NA	NA	March 16, 2021	July 11, 2022	April 4, 2021	September 16, 20...	0%	15 days		15 days												
809	Procurement of Sewerage Pipes	90 days	90 days	NA	NA	March 16, 2021	June 13, 2021	April 4, 2021	July 2, 2021	0%	19 days		19 days												
810	CH1000 - CH1087 (~68m, 3 M/H)	18 days	18 days	NA	NA	November 22, 2021	December 11, 2021	November 22, 2021	December 11, 2021	0%	0 days	1 days	0 days												
811	CH1087 - CH1189.4 (~47m, 1 no M/H)	12 days	12 days	NA	NA	July 3, 2021	July 16, 2021	July 3, 2021	July 16, 2021	0%	0 days	1 days	0 days												
812	CH100 - CH147 (~156m, 6 M/H) - L12 Road	35 days	35 days	NA	NA	May 30, 2022	July 11, 2022	August 6, 2022	September 16, 2022	0%	0 days	0.5 days	57 days												
813	Underground Watermain	392 days	392 days	NA	NA	May 29, 2021	September 19, 20...	July 16, 2021	October 14, 2022	0%	20 days		20 days												
814	Fresh Watermain	310 days	310 days	NA	NA	May 29, 2021	June 13, 2022	July 17, 2021	September 22, 20...	0%	40 days		40 days												



22092019_Revised Programme with Progress Update as of 22-Sep-19																								
ID	Task Name	Duration	Remaining Duration	Actual Start	Actual Finish	Plan Start	Plan Finish	Late Start	Late Finish	Physical % Complete	Free Slack	Time Risk Allowances (TRA)	Total Slack	2019	2020	2021	2022	2023	2024					
														H1	H2	H1	H2	H1	H2	H1	H2	H1	H2	H1
906	Deck (4 bays) & link bridge 18d/bay	72 days	72 days	NA	NA	July 9, 2021	October 2, 2021	August 11, 2021	November 5, 2021	0%	0 days	1 day	28 days		Sun September 22									
907	Secondary Upstand Beam	14 days	14 days	NA	NA	September 24, 2021	October 11, 2021	December 11, 2021	December 29, 2021	0%	0 days	0 days	65 days											
908	Dismantle falsework	5 days	5 days	NA	NA	October 29, 2021	November 3, 2021	January 31, 2022	February 8, 2022	0%	49 days	0 days	77 days											
909	Part 2A - CH2007-2060 (53m) 3 bays	136 days	136 days	NA	NA	July 22, 2021	January 3, 2022	September 8, 2021	February 8, 2022	0%	28 days		28 days											
910	Pier (3sets x 3nos) within CH2007-2060. 1 team	45 days	45 days	NA	NA	July 22, 2021	September 11, 2021	September 8, 2021	November 2, 2021	0%	0 days	0.5 days	41 days											
911	Falsework erection	7 days	7 days	NA	NA	September 13, 2021	September 20, 2021	November 3, 2021	November 10, 2021	0%	13 days	0 days	41 days											
912	Deck (3 bays) 18d/bay	54 days	54 days	NA	NA	October 4, 2021	December 6, 2021	November 6, 2021	January 11, 2022	0%	0 days	1 day	28 days											
913	Secondary Upstand Beam	12 days	12 days	NA	NA	November 25, 2021	December 8, 2021	December 30, 2021	January 13, 2022	0%	0 days	0 days	28 days											
914	Dismantle falsework	5 days	5 days	NA	NA	December 28, 2021	January 3, 2022	January 31, 2022	February 8, 2022	0%	0 days	0 days	28 days											
915	Part 2A - CH2060-2119 (59m) 3 bays	299 days	299 days	NA	NA	June 16, 2020	June 18, 2021	June 29, 2020	November 20, 2021	0%	10 days		10 days											
916	Mobilization of plant and material	36 days	36 days	NA	NA	June 16, 2020	July 29, 2020	June 29, 2020	August 10, 2020	0%	0 days	2 days	10 days											
917	Foundation Construction	90 days	90 days	NA	NA	July 30, 2020	October 27, 2020	March 11, 2021	June 8, 2021	0%	63 days	1 day	224 days											
918	Pier (3sets x 3nos) within CH2060-2119. 1 team	45 days	45 days	NA	NA	December 30, 2020	February 24, 2021	June 9, 2021	August 2, 2021	0%	0 days	0.5 days	129 days											
919	Falsework erection	7 days	7 days	NA	NA	February 25, 2021	March 4, 2021	August 3, 2021	August 10, 2021	0%	0 days	0 days	129 days											
920	Deck (3 bays) 18d/bay	54 days	54 days	NA	NA	March 5, 2021	May 11, 2021	August 11, 2021	October 15, 2021	0%	0 days	1 day	129 days											
921	Secondary Upstand Beam	12 days	12 days	NA	NA	May 12, 2021	May 26, 2021	October 16, 2021	October 29, 2021	0%	0 days	0 days	129 days											
922	Dismantle falsework	5 days	5 days	NA	NA	June 12, 2021	June 18, 2021	November 16, 2021	November 20, 2021	0%	0 days	0 days	129 days											
923	Installation of Glass Balustrade	42 days	42 days	NA	NA	December 9, 2021	January 29, 2022	March 2, 2022	April 23, 2022	0%	0 days	0.5 days	65 days											
924	Part 2A - Lift LT1 & LT2	330 days	330 days	NA	NA	January 31, 2022	March 9, 2023	April 25, 2022	May 30, 2023	0%	64 days		64 days											
925	Mobilization of plant and materials	15 days	15 days	NA	NA	January 31, 2022	February 19, 2022	April 25, 2022	May 11, 2022	0%	0 days	0 days	65 days											
926	Foundation Construction	43 days	43 days	NA	NA	February 17, 2022	April 8, 2022	May 9, 2022	June 28, 2022	0%	0 days	0.5 days	65 days											
927	RC Structure	28 days	28 days	NA	NA	April 9, 2022	May 14, 2022	June 29, 2022	August 1, 2022	0%	0 days	0.5 days	65 days											
928	Lift installation (LT1 & LT2)	90 days	90 days	NA	NA	July 27, 2022	November 11, 2022	October 14, 2022	January 31, 2023	0%	0 days	1 day	65 days											
929	E & M installation	60 days	60 days	NA	NA	November 12, 2022	January 25, 2023	February 1, 2023	April 15, 2023	0%	0 days	1 day	65 days											
930	Testing & commissioning	12 days	12 days	NA	NA	January 26, 2023	February 8, 2023	April 17, 2023	April 29, 2023	0%	0 days	0 days	65 days											
931	CLP Meter Installation	0 days	0 days	NA	NA	January 2, 2023	January 2, 2023	January 2, 2023	January 2, 2023	0%	0 days		0 days											
932	EMSD Submission Form 5 for Lift Inspection	0 days	0 days	NA	NA	February 8, 2023	February 8, 2023	May 2, 2023	May 2, 2023	0%	0 days		82 days											
933	EMSD Lift Inspection	0 days	0 days	NA	NA	February 22, 2023	February 22, 2023	May 16, 2023	May 16, 2023	0%	0 days		82 days											
934	Issuance of Lift Use Permit	0 days	0 days	NA	NA	March 9, 2023	March 9, 2023	May 30, 2023	May 30, 2023	0%	82 days		82 days											
935	Staircase ST1	60 days	60 days	NA	NA	May 16, 2022	July 26, 2022	August 2, 2022	October 13, 2022	0%	0 days	1 day	65 days											
936	Open Space & Promenade	561 days	561 days	NA	NA	July 13, 2021	May 30, 2023	October 7, 2021	May 30, 2023	0%	0 days		0 days											
937	Open Space & Promenade (From Northern End - CH1720)	506 days	506 days	NA	NA	September 15, 2021	May 30, 2023	October 11, 2021	May 30, 2023	0%	0 days		0 days											
938	Observation Deck	210 days	210 days	NA	NA	June 4, 2022	February 13, 2023	June 4, 2022	May 30, 2023	0%	0 days		0 days											
939	Foundation Construction	60 days	60 days	NA	NA	June 4, 2022	August 13, 2022	June 4, 2022	August 13, 2022	0%	0 days	3 days	0 days											
940	Structure work	60 days	60 days	NA	NA	August 15, 2022	October 26, 2022	September 26, 2022	December 6, 2022	0%	0 days	1 day	35 days											
941	Construction of Lift Core	35 days	35 days	NA	NA	August 15, 2022	September 25, 2022	August 15, 2022	September 26, 2022	0%	0 days	2 days	0 days											
942	Lift installation	90 days	90 days	NA	NA	October 27, 2022	February 13, 2023	February 8, 2023	May 30, 2023	0%	85 days	1 day	85 days											
943	E&																							

22092019_Revised Programme with Progress Update as of 22-Sep-19

ID	Task Name	Duration	Remaining Duration	Actual Start	Actual Finish	Plan Start	Plan Finish	Late Start	Late Finish	Physical % Complete	Free Slack	Time Risk Allowances (TRA)	Total Slack																												
968	Trim and form formation level within Open Space & Promenade area	14 days	14 days	NA	NA	March 4, 2022	March 19, 2022	June 1, 2022	June 17, 2022	0%	0 days	0 days	72 days	2019	H1		H2	2020	H1		H2	2021	H1		H2	2022	H1		H2	2023	H1		H2	2024	H1						
969	Paving work	30 days	30 days	NA	NA	March 21, 2022	April 28, 2022	June 18, 2022	July 23, 2022	0%	0 days	0.5 days	72 days																												
970	ABWF, E&M work and street furniture	50 days	50 days	NA	NA	April 29, 2022	June 27, 2022	July 28, 2022	September 24, 2022	0%	0 days	1 day	75 days																												
971	CLP Meter Installation	0 days	0 days	NA	NA	June 27, 2022	June 27, 2022	May 1, 2023	May 1, 2023	0%	163 days		307 days																												
972	FSD Form 501 Submission for FS Inspection	0 days	0 days	NA	NA	December 8, 2022	December 8, 2022	May 1, 2023	May 1, 2023	0%	0 days		144 days																												
973	FSD Inspection	0 days	0 days	NA	NA	December 22, 2022	December 22, 2022	May 16, 2023	May 16, 2023	0%	0 days		144 days																												
974	Issuance of FS Certificate	0 days	0 days	NA	NA	January 6, 2023	January 6, 2023	May 30, 2023	May 30, 2023	0%	144 days		144 days																												
975	Landscaping works	90 days	90 days	NA	NA	August 20, 2022	December 6, 2022	November 16, 2022	March 4, 2023	0%	72 days	1 day	72 days																												
976	Part 1, 2A, 2B - Road L12	238 days	238 days	NA	NA	August 11, 2022	May 30, 2023	October 6, 2022	May 30, 2023	0%	0 days		0 days																												
977	Trim road formation	3 days	3 days	NA	NA	August 11, 2022	August 13, 2022	October 6, 2022	October 8, 2022	0%	0 days	1 day	45 days																												
978	Lay sub base	7 days	7 days	NA	NA	August 15, 2022	August 22, 2022	October 10, 2022	October 17, 2022	0%	0 days	1 day	45 days																												
979	Lay kerb	12 days	12 days	NA	NA	August 23, 2022	September 5, 2022	October 18, 2022	October 31, 2022	0%	0 days	1 day	45 days																												
980	Construct pedestrian street/ footpath	14 days	14 days	NA	NA	September 6, 2022	September 22, 2022	November 1, 2022	November 16, 2022	0%	0 days	1 day	45 days																												
981	Install central median	14 days	14 days	NA	NA	September 23, 2022	October 11, 2022	November 17, 2022	December 2, 2022	0%	0 days	1 day	45 days																												
982	Concrete infill between profile barrier	7 days	7 days	NA	NA	October 12, 2022	October 19, 2022	December 3, 2022	December 10, 2022	0%	45 days	0 days	45 days																												
983	Road pavement	5 days	5 days	NA	NA	December 12, 2022	December 16, 2022	December 12, 2022	December 16, 2022	0%	0 days	0 days	0 days																												
984	Install street furniture	131 days	131 days	NA	NA	December 17, 2022	May 30, 2023	December 17, 2022	May 30, 2023	0%	0 days	6 days	0 days																												
985	Planned Completion for Section 6	0 days	0 days	NA	NA	May 30, 2023	May 30, 2023	May 30, 2023	May 30, 2023	0%	0 days	0 days	0 days																												
986	Section 7	365 days	365 days	NA	NA	March 6, 2023	May 29, 2024	March 6, 2023	May 29, 2024	0%	0 days		0 days																												
987	Establishment work for landscape softwork	365 days	365 days	NA	NA	March 6, 2023	May 29, 2024	March 6, 2023	May 29, 2024	0%	0 days	10 days	0 days																												
988	Planned Completion for Section 7	0 days	0 days	NA	NA	May 29, 2024	May 29, 2024	May 29, 2024	May 29, 2024	0%	0 days		0 days																												
989	Section 8 (Subject to Excision)	152 days	152 days	NA	NA	May 26, 2021	November 24, 2021	June 3, 2021	December 2, 2021	0%	7 days		7 days																												
990	Part 1 - DCS Intake Box Culvert - CHB. 0-5 (5m)	33 days	33 days	NA	NA	May 26, 2021	July 5, 2021	June 25, 2021	August 3, 2021	0%	0 days		25 days																												
991	Temporary ELS & Excavation	18 days	18 days	NA	NA	May 26, 2021	June 16, 2021	June 25, 2021	July 16, 2021	0%	0 days	2 days	25 days																												
992	Positioning of precast intake	5 days	5 days	NA	NA	June 17, 2021	June 22, 2021	July 17, 2021	July 22, 2021	0%	0 days	1 days	25 days																												
993	Remove struts and backfilling	10 days	10 days	NA	NA	June 23, 2021	July 5, 2021	July 23, 2021	August 3, 2021	0%	18 days	2 days	25 days																												
994	Part 2A - Diversion & abandon of extg DCS box culvert	152 days	152 days	NA	NA	May 26, 2021	November 24, 2021	June 3, 2021	December 2, 2021	0%	7 days		7 days																												
995	TTA,Temporary ELS & Excavation	51 days	51 days	NA	NA	May 26, 2021	July 26, 2021	June 3, 2021	August 3, 2021	0%	0 days	3 days	7 days																												
996	Diversion of existing DCS box culvert	26 days	26 days	NA	NA	July 27, 2021	August 25, 2021	August 4, 2021	September 2, 2021	0%	0 days	2 days	7 days																												
997	Break up existing box culvert (4 walls) + top slab	35 days	35 days	NA	NA	August 26, 2021	October 7, 2021	September 3, 2021	October 16, 2021	0%	0 days	2 days	7 days																												
998	Construct new walls at existing box culvert	20 days	20 days	NA	NA	October 8, 2021	November 1, 2021	October 18, 2021	November 9, 2021	0%	0 days	1 days	7 days																												
999	Abandon existing DCS box culvert	20 days	20 days	NA	NA	November 2, 2021	November 24, 2021	November 10, 2021	December 2, 2021	0%	0 days	1 days	7 days																												
1000	Planned Completion for Section 8	0 days	0 days	NA	NA	November 24, 2021	November 24, 2021	December 2, 2021	December 2, 2021	0%	0 days	0 days	7 days																												
1001	Section 9 (Subject to Excision)	174 days	174 days	NA	NA	November 21, 2020	June 25, 2021	November 30, 2020	July 5, 2021	0%	7 days		7 days																												
1002	Noise barrier fronting to 4B5 at Rd D3A & Bus Lay By ~80m	174 days	174 days	NA	NA	November 21, 2020	June 25, 2021	November 30, 2020	July 5, 2021	0%	7 days		7 days																												
1003	ELS & Excavation	18 days	18 days	NA	NA	November 21, 2020	December 11, 2020	November 30, 2020	December 19, 2020	0%	0 days	1 days	7 days																												
1004	Noise Barrier Foundation	75 days	75 days	NA	NA	December 12, 2020	March 16, 2021	December 21, 2020	March 24, 2021	0%	0 days	4 days	7 days																												
1005	CNP Application	28 days	28 days	NA	NA	January 16, 2021	February 12, 2021	February 25, 2021	March 24, 2021	0%	32 days		40 days																												
1006	Frame & Panel installation (Night Work)	81 days	81 days	NA	NA	March 17, 2021	June 25, 2021	March 25, 2021	July 5, 2021	0%	0 days	4 days	7 days																												
1007	Planned Completion for Section 9	0 days	0 days	NA	NA	June 25, 2021	June 25, 2021	July 5, 2021	July 5, 2021	0%	0 days	0.5 days	10 days																												
1008	Section 10 (Subject to Excision)	582 days	582 days	NA	NA	June 5, 2021	May 18, 2023	June 17, 2021	May 30, 2023	0%	9 days		9 days																												
1009	Decking for Underpass (Rd L14)	581 days	581 days	NA	NA	June 5, 2021	May 17, 2023	June 17, 2021	May 29, 2023	0%	9 days		9 days																												
1010	Support along U-through	225 days	225 days	NA	NA	June 5, 2021	March 7, 2022	June 17, 2021	March 17, 2022	0%	0 days	10 days	9 days																												
1011	Plinth installation along support	123 days	123 days	NA	NA	March 8, 2022	August 4, 2022	March 18, 2022	August 15, 2022	0%	0 days	6 days	9 days																												
1012	Placing of beam along underpass	90 days	90 days	NA	NA	September 7, 2022	December 23, 2022	September 19, 2022	January 4, 2023	0%	0 days	4 days	9 days																												
1013	Cover-up (Roof)	115 days	115 days	NA	NA	December 24, 2022	May 17, 2023	January 5, 2023	May 29, 2023	0%	0 days	5 days	9 days																												
1014	Planned Completion for Section 10	1 day	1 day	NA	NA	May 18, 2023	May 18, 2023	May 30, 2023	May 30, 2023	0%	0 days	0.5 days	12 days																												

Title: Revised Programme-ED/2018/01 with Progress Update as of 22-Sep-19

Critical

Critical Split

Critical Progress

Task

Split

Task Progress

Manual Task

Start-only

Finish-only

Duration-only

Baseline

Baseline Split

Baseline Milestone

Milestone

Summary Progress

Summary

Manual Summary

Project Summary

External Tasks

External Milestone

Inactive Task

Inactive Milestone

Inactive Summary

Deadline

Baseline Summary

Page 18

Appendix C – Environmental monitoring schedules

Contract No. EDO 15/2018 Environmental Monitoring at Kai Tak Development Stage 4 Infrastructure at the former runway and south apron
Environmental Monitoring and Weekly Site Inspection Schedule for February 2020

February 2020

Sun	Mon	Tue	Wed	Thu	Fri	Sat
						1
2	3	4 24-hr TSP: AM3, AM4(A), AM7 1-hr X3 TSP: AM3, AM4(A), AM7 30-min Noise: M11, M12	5	6 Weekly Site Inspection + SSMC meeting	7	8
9	10 24-hr TSP: AM3, AM4(A), AM7 1-hr X3 TSP: AM3, AM4(A), AM7 30-min Noise: M11, M12	11	12	13 Weekly Site Inspection	14	15 24-hr TSP: AM3, AM4(A), AM7 1-hr X3 TSP: AM3, AM4(A), AM7
16	17	18	19	20	21 Weekly Site Inspection 24-hr TSP: AM3, AM4(A), AM7 1-hr X3 TSP: AM3, AM4(A), AM7 30-min Noise: M11, M12	22
23	24	25	26	27 Weekly Site Inspection 24-hr TSP: AM3, AM4(A), AM7 1-hr X3 TSP: AM3, AM4(A), AM7 30-min Noise: M11, M12	28	29

Air Quality Monitoring Station

AM3 - Sky Tower

AM4(A) - The Hong Kong Society for the Blind's Factory cum Sheltered Workshop

AM7 - Hong Kong Children's Hospital

Noise Quality Monitoring Station

M11 - The Hong Kong Society for the Blind's Factory cum Sheltered Workshop

M12 - Hong Kong Children's Hospital

Contract No. EDO 15/2018 Environmental Monitoring at Kai Tak Development Stage 4 Infrastructure at the former runway and south apron
Propose Environmental Monitoring and Weekly Site Inspection Schedule for March 2020

March 2020

Sun	Mon	Tue	Wed	Thu	Fri	Sat
1	2	3	4 24-hr TSP: AM3, AM4(A), AM7 1-hr X3 TSP: AM3, AM4(A), AM7 30-min Noise: M11, M12	5 Weekly Site Inspection	6	7
8	9	10 24-hr TSP: AM3, AM4(A), AM7 1-hr X3 TSP: AM3, AM4(A), AM7 30-min Noise: M11, M12	11	12 Weekly Site Inspection + SSMC meeting	13	14
15	16 24-hr TSP: AM3, AM4(A), AM7 1-hr X3 TSP: AM3, AM4(A), AM7 30-min Noise: M11, M12	17	18	19 Weekly Site Inspection	20	21 24-hr TSP: AM3, AM4(A), AM7 1-hr X3 TSP: AM3, AM4(A), AM7
22	23	24	25	26 Weekly Site Inspection	27 24-hr TSP: AM3, AM4(A), AM7 1-hr X3 TSP: AM3, AM4(A), AM7 30-min Noise: M11, M12	28
29	30	31				

NOTE:

1) Site inspection schedule and Impact monitoring schedule may be changed due to unforeseen circumstance (e.g. adverse weather).

Air Quality Monitoring Station

AM3 - Sky Tower

AM4(A) - The Hong Kong Society for the Blind's Factory cum Sheltered Workshop

AM7 - Hong Kong Children's Hospital

Noise Quality Monitoring Station

M11 - The Hong Kong Society for the Blind's Factory cum Sheltered Workshop

M12 - Hong Kong Children's Hospital

Appendix D – Photographic records

Impact Air Quality Monitoring



Measurement setup at AM3



Measurement setup at AM4(A)




Measurement setup at AM7

Impact Noise Monitoring



Measurement setup at M11



Measurement setup at M12



Weather Station at the rooftop of Hong Kong Children's Hospital

Appendix E – Calibration certificates, catalogue of air quality monitoring equipment

Catalogue of High Volume Sampler (HVS)



TSP MFC

Total Suspended Particulate, Mass Flow Controlled



MFC TSP

Ambient Air Sampler

The TE-5170 is a high volume ambient Total Suspended Particulate (TSP) air sampler featuring a mass flow controller (MFC) for accurate and consistent particulate sampling. The mass flow controller adjust the motor speed as the filter media collects particulate to maintain a constant flow rate throughout the entire sample duration. The system utilizes a stainless steel filter holder for use with standard 8" x 10" filter paper. The anodized aluminum shelter and robust electrical components allow the system to operate a continuous 24 hour sample.

ABOUT US: Tisch Environmental Inc. Tisch Environmental is the benchmark for high volume air sampling, particulate, metals, volatiles, and specialty monitoring equipment. Since the company's inception in 1953 as General Metal Works, our product line has expanded from the first high volume air sampler to include high-tech and custom samplers. Our clients are professionals from every sector of the regulatory and industrial markets.

Meets EPA CFR, Appendix B to Part 50

Total Suspended Particulate(TSP)

Mass Flow Controlled

7-Day Mechanical Timer

Elapsed Time Indicator

Aluminum Outdoor Shelter

Brush Style Motor

Dickson Chart Recorder, 24 Hour

Stainless Steel Filter Holder

36-60 CFM

Made In USA

Copyright © 2014 Tisch International All Rights Reserved
www.tischinternational.com



www.tisch-env.com

Tisch Environmental
145 S. Miami Ave
Cleveland, OH 44115
513-467-9000
sales@tisch-env.com



TSP MFC

MFC TSP Ambient Air Sampler

General System Specifications

Particulate Size:Total Suspended Particulate (TSP)

EPA Designation: CFR 40 Part 50 Appendix B

Flow Controller: Mass Flow Controller

Motor Style:Brush Style Motor Assembly

Pressure Recorder:Dickson Chart Recorder, 24 hour

Timer:7 Day Mechanical

Elapsed Time Indicator:Mechanical, Hours and Tenths

Flow Range:39-60CFM, 1.09M³M-1.68M³M

Housing:Anodized Aluminum

Filter Holder:Stainless Steel, 8" x 10"

4" Recorder Charts: Box of 100

Filter Holder: 8" x 10" Stainless Steel with hold down frame

Applications

US EPA Reference Method Sampling, CFR
Appendix J Part 50 Regulatory Compliance
Institutional Studies
Construction Sites
Bridge and Water Tower Painting Sites
Fence Line Monitoring
Industrial Monitoring
Landfill Monitoring
Public Health Applications

Optional Equipment

TE-3000 Filter Holder Cartridge
TE-G653 8" x 10" Glass Fiber Filter Media
TE-33384 Motor Brush Set (110volt)
TE-33378 Motor Brush Set (220volt)
TE-116311 Replacement Motor (110volt)
TE-116312 Replacement Motor (220volt)
TE-106 Recorder Charts
TE-160 Recorder Pen Points
TE-5018 Gasket 8" x 10"

Available Models

TE-5170 TSP MFC, 110 Volt 60 Hertz, 8 Amps

TE-5170X TSP MFC, 220 Volt 50 Hertz 4 Amps

TE-5170XZ TSP MFC, 220 Volts 60 Hertz, 4 Amps

Calibration Equipment

TE-5028 -Variable Flow Calibration Kit

TE-HVC-V Xcalibrator HiVol Calibrator

Physical Specifications

Weight: 75lbs, Shelter

Shipping Dimensions: 46"W x 23"L x 20" H, Shelter
19"W x 19"L x 20"H, Lid

Assembled Dimensions: 28"W x 28"L x 61"H

Copyright © 2014 Tisch International All Rights Reserved
www.tischinternational.com

www.tisch-env.com



Calibration Certificate of HVS

Air Sampler Calibration Curve Plotting & Calculation (Dickson recorder)

Calibration curve ref. No. : ATSPC-01-2020011601 Date of calibration : 16/01/2020
 The Hong Kong Society for the Blind's
 Location : Factory cum Sheltered Workshop Sampler : TE-5170X

Calibration Data

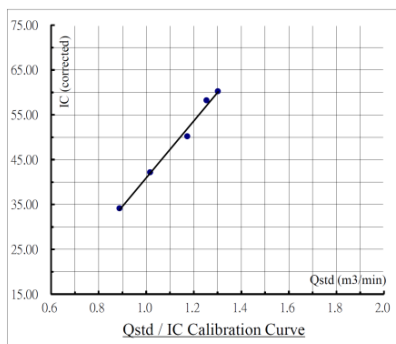
Ambient barometric pressure, Pa = 762.1 (mmHg) Ambient temperature, Ta = 296.65 (deg K)
 Qstd Slope, m = 2.03067 Qstd Intercept, b = -0.007660

Calibration Curve

Plate No.	H ₂ O (in)	Qstd (m ³ / min)	I (chart)	IC (corrected)
18	6.90	1.302	60.0	60.22
13	6.40	1.254	58.0	58.21
10	5.60	1.173	50.0	50.18
7	4.20	1.017	42.0	42.15
5	3.20	0.888	34.0	34.12

Subsequent calculation of sampler flow

Method	Calibration equation	Slope, m	Intercept, b	Corr. coeff., r
Dickson recorder	$Qstd = 1 / m [(I) (\text{Sqrt} ((Pa / 760) (298 / Ta))) - b]$	63.487	-22.5613	0.9953



Calibration curve requirements : (A). $r > 0.990$; (B). At least 3 Qstd numbers are in the TSP range (1.1 - 1.7 m³ / min).

Remark : $Qstd (m^3 / min) = 1/m [\text{Sqrt} (H_2O (Pa / 760) (298 / Ta)) - b]$.
 $IC (corrected) = I [\text{Sqrt} ((Pa / 760) (298 / Ta))]$.
 $FLOW (corrected) = \text{Sqrt} (FLOW (mano) (Pa / 760) (298 / Ta))$.

Calibrated by : Name : (Chan Kwok Ho)
 Checked by : Name : (Wong Yin Tong)

Form No. INS-HVS-CAL.dd 16.01.2020

Calibration Certificate of HVS

Air Sampler Calibration Curve Plotting & Calculation (Dickson recorder)

Calibration curve ref. No. : ATSPC-01-2020011602 Date of calibration : 16/01/2020
 Location : Sky Tower Sampler : TE-5170X

Calibration Data

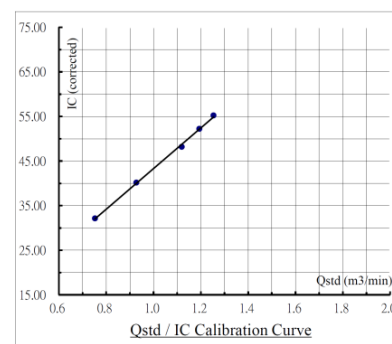
Ambient barometric pressure, Pa = 762.1 (mmHg) Ambient temperature, Ta = 296.65 (deg K)
 Qstd Slope, m = 2.03067 Qstd Intercept, b = -0.007660

Calibration Curve

Plate No.	H ₂ O (in)	Qstd (m ³ / min)	I (chart)	IC (corrected)
18	6.40	1.254	55.0	55.20
13	5.80	1.194	52.0	52.19
10	5.10	1.120	48.0	48.17
7	3.50	0.928	40.0	40.15
5	2.30	0.753	32.0	32.12

Subsequent calculation of sampler flow

Method	Calibration equation	Slope, m	Intercept, b	Corr. coeff., r
Dickson recorder	$Qstd = 1 / m [(I) (\text{Sqrt} ((Pa / 760) (298 / Ta))) - b]$	45.529	-2.2307	0.9993



Calibration curve requirements : (A). $r > 0.990$; (B). At least 3 Qstd numbers are in the TSP range (1.1 - 1.7 m³ / min).

Remark : $Qstd (m^3 / min) = 1/m [\text{Sqrt} (H_2O (Pa / 760) (298 / Ta)) - b]$.
 $IC (corrected) = I [\text{Sqrt} ((Pa / 760) (298 / Ta))]$.
 $FLOW (corrected) = \text{Sqrt} (FLOW (mano) (Pa / 760) (298 / Ta))$.

Calibrated by : Name : (Chan Kwok Ho)
 Checked by : Name : (Wong Yin Tong)

Form No. INS-HVS-CAL.dd 16.01.2020

Calibration Certificate of HVS

Air Sampler Calibration Curve Plotting & Calculation (Dickson recorder)

Calibration curve ref. No. : ATSPC-01-2020011603 Date of calibration : 16/01/2020
Location : Hong Kong Children's Hospital Sampler : TE-5170X

Calibration Data

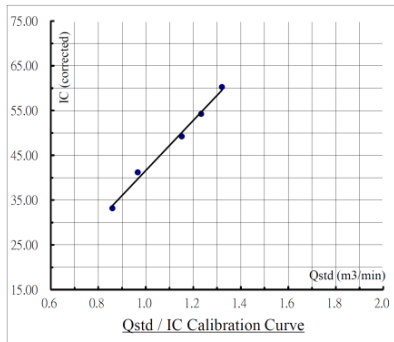
Ambient barometric pressure, Pa = 762.1 (mmHg) Ambient temperature, Ta = 296.65 (deg K)
Qstd Slope, m = 2.03067 Qstd Intercept, b = -0.007660

Calibration Curve

Plate No.	H ₂ O (in)	Qstd (m ³ /min)	I (chart)	IC (corrected)
18	7.10	1.321	60.0	60.22
13	6.20	1.234	54.0	54.20
10	5.40	1.152	49.0	49.18
7	3.80	0.967	41.0	41.15
5	3.00	0.860	33.0	33.12

Subsequent calculation of sampler flow

Method	Calibration equation	Slope, m	Intercept, b	Corr. coeff., r
Dickson recorder	$Qstd = 1/m [I (1) (\sqrt{(Pa/760)(298/Ta)}) - b]$	55.960	-14.3626	0.9957



Calibration curve requirements : (A). $r > 0.990$; (B). At least 3 Qstd numbers are in the TSP range (1.1 - 1.7 m³/min).

Remark : $Qstd (m^3/min) = 1/m [\sqrt{(Pa/760)(298/Ta)}] - b$.

IC (corrected) = $I [\sqrt{(Pa/760)(298/Ta)}]$.

FLOW (corrected) = $Qstd (FLOW (mano) (Pa/760)(298/Ta))$.

Calibrated by : Chan Kwok Ho Checked by : Wong Yin Tong
Name : () Name : ()

Form No. INS-HVS-CAL.dtl 16 01 2020

Calibration Certificate for Calibrator



RECALIBRATION
DUE DATE:
July 25, 2020

Certificate of Calibration

Calibration Certification Information			
Cal. Date: July 25, 2019	Rootmeter S/N: 438320	Ta: 297 °K	
Operator: Jim Tisch		Pa: 755.7 mm Hg	
Calibration Model #: TE-5025A	Calibrator S/N: 0006		

Run	Vol. Init (m3)	Vol. Final (m3)	ΔVol. (m3)	ΔTime (min)	ΔP (mm Hg)	ΔH (in H2O)
1	1	2	1	1.4200	3.2	2.00
2	3	4	1	1.0040	6.3	4.00
3	5	6	1	0.8960	7.9	5.00
4	7	8	1	0.8480	8.8	5.50
5	9	10	1	0.7040	12.7	8.00

Data Tabulation					
Vstd (m3)	Qstd (x-axis)	$\sqrt{\Delta H \left(\frac{Pa}{Pstd} \right) \left(\frac{Tstd}{Ta} \right)}$ (y-axis)	Va (x-axis)	Qa (y-axis)	$\sqrt{\Delta H \left(\frac{Ta}{Pa} \right)}$ (y-axis)
0.9934	0.6996	1.4125	0.9958	0.7012	0.8866
0.9893	0.9854	1.9976	0.9917	0.9877	1.2539
0.9872	1.1018	2.2334	0.9895	1.1044	1.4019
0.9860	1.1627	2.3424	0.9884	1.1655	1.4703
0.9809	1.3933	2.8251	0.9832	1.3966	1.7732
QSTD		m= 2.03067 b= -0.00766 r= 0.99992	QA		m= 1.27157 b= -0.00481 r= 0.99992

Calculations	
$Vstd = \Delta Vol / (Pa - \Delta P) / Pstd (Tstd / Ta)$	$Va = \Delta Vol / (Pa - \Delta P) / Pa$
$Qstd = Vstd / \Delta Time$	$Qa = Va / \Delta Time$
For subsequent flow rate calculations:	
$Qstd = 1/m \left(\sqrt{\Delta H \left(\frac{Pa}{Pstd} \right) \left(\frac{Tstd}{Ta} \right)} - b \right)$	$Qa = 1/m \left(\sqrt{\Delta H \left(\frac{Ta}{Pa} \right)} - b \right)$

Standard Conditions	
Tstd:	298.15 °K
Pstd:	760 mm Hg
Key	
ΔH:	calibrator manometer reading (in H2O)
ΔP:	rootsmeter manometer reading (mm Hg)
Ta:	actual absolute temperature (°K)
Pa:	actual barometric pressure (mm Hg)
b:	intercept
m:	slope


RECALIBRATION
US EPA recommends annual recalibration per 1998 40 Code of Federal Regulations Part 50 to 51, Appendix B to Part 50, Reference Method for the Determination of Suspended Particulate Matter in the Atmosphere, 9.2.17, page 30

isch Environmental, Inc.
45 South Miami Avenue
illage of Cleves, OH 45002

www.tisch-env.com
TOLL FREE: (877)263-7610
FAX: (513)467-9009

Catalogue of Dust Meter (TSI Sidepak AM510)

The SidePak AM510 monitor's easy-to-read display shows your data as both real-time aerosol mass-concentration and 8-hour time-weighted average (TWA). With its convenient data logging and long battery life, the AM510 is also ideal for extended sampling. The easy-to-use TrakPro Data Analysis Software lets you create effective graphs and reports.



User Friendly

- + Small, lightweight and quiet to maximize worker acceptance
- + Rugged design with secure belt clip
- + Easy-to-understand user interface with only four keys
- + Lockable keypad prevents tampering while sampling
- + User-adjustable sample flow rate
- + Define, label and store multiple calibration constants
- + Easy-to-read LCD display
- + Convenient, threaded tripod socket accommodates area sampling

Advanced Features

- + Smart Battery Management System provides precise run time information, maximizes battery capacity and speeds charging
- + Integrated pump allows use of size-selective aerosol inlet conditioners
- + Built-in impactors let you choose "none," 1.0, 2.5 or 10-micron cut off
- + 10-mm Dorr-Oliver cyclone for respirable sampling
- + Display shows real-time concentrations (mg/m³) and "on-the-fly" TWA as you data log
- + Display statistics: max, min and average readings, elapsed time and 8-hour TWA

Quick and Easy Reports

- + Convenient preprogramming for occupational exposure sampling
- + Data log for long periods and store multiple tests
- + Analyze data, print graphs and create reports with TrakPro Data Analysis Software
- + USB port lets you conveniently connect to your computer

Power to Spare

- + Long-lasting NiMH rechargeable battery packs eliminate "memory" issues
- + Choice of rechargeable NiMH smart battery packs or AA-cell pack

Model AM510 SidePak Personal Aerosol Monitor

Sensitivity	
Sensor Type	90° light scattering, 670 nm laser diode
Aerosol Concentration Range	0.001 to 20 mg/m ³ (calibrated to respirable fraction of ISO 12103-1, A1 test dust)
Particle Size Range	0.1 to 10 micrometer (µm)
Minimum Resolution	0.001 mg/m ³
Zero stability	±0.001 mg/m ³ over 24 hours using 10-second time-constant
Temperature Coefficient	Approximately +0.0005 mg/m ³ per °C (for variations from temperature at which instrument was last zeroed)

Flow Rate	
Range	User-adjustable, 0.7 to 1.8 liters/min (L/min)
Temperature Range	
Operating Range	32 to 120°F (0 to 50°C)
Storage Range	-4 to 140°F (-20 to 60°C)
Operational Humidity	
0 to 95% RH, non-condensing	
Time Constant (LCD display)	
Range	User-adjustable, 1 to 60 seconds
Data Logging	
Data Points	Approx. 31,000
Logging Interval	User-adjustable, 1 second to 1 hour
User-Select Calibration Factors	
Factory Setting	1.0 (non-adjustable)
User-defined Settings	3, with user-defined labels
Range	0.1 to 10.0, user-adjustable
Physical	
External Dimensions	4.2 x 3.7 x 2.8 in. (106 x 92 x 70 mm) with 801723, 801724, 801729 or 801743 battery 5.1 x 3.7 x 2.8 in. (130 x 92 x 70 mm) with 801708, 801722, 801728, 801735, or 801736 battery 16 oz (0.46 kg) with 801723, 801724, 801729 or 801743 battery 19 oz (0.54 kg) with 801708, 01722, 801728, 801735, or 801736 battery
Weight	2 line x 12 character LCD
Display	1/4-20 female thread
Tripod Socket	
Power Supply/Charger (P/N 2613210)	
Input Voltage Range	100 to 240 VAC, 50 to 60 Hz
Output Voltage	9 VDC @ 1.0 A

Maintenance

Factory Clean/Calibrate	Recommended annually
User Zero Calibration	Before each use
User Flow Calibration	As needed

Communications Interface

Type	USB 1.1
Connector, Instrument	USB Mini-B (socket)

Minimum Computer Requirements for TrakPro™ Data Analysis Software

Communications Port	Universal Serial Bus (USB) v 1.1 or higher
Operating System	Microsoft Windows® XP, or 7 (32-bit or 64-bit) operating systems

Battery Performance

Battery Options	Charge Time (hrs)*	Intrinsic Safety Rating	Run Time (hrs @ 1.7 L/min)
1600 mAh NiMH Pack, 4.8 V (P/N 801723)	3.0	No	7.1
1650 mAh NiMH Pack, 4.8V (P/N 801724, 801729 or 801743)	3.5	CSA**	7.5
2700 mAh NiMH Pack, 4.8 V (P/N 801722 or 801728)	5.5	No	12.0
2700 mAh NiMH Pack, 4.8 V (P/N 801735)	5.5	No	12.0
6-Cell AA-size Alkaline Pack*** (P/N 801708 or 801736 with six user-supplied AA cells)	N/A	No	22.5

*Of a fully depleted battery

**All dust plugs and dust gaskets must be installed.

***Using Energizer AA-size, E91 alkaline batteries.

Battery Level Indicator

The Smart Battery Management System™ technology utilizes a built-in "gauge" in the SidePak™ battery packs. The gauge monitors battery capacity and calculates run time information by dividing capacity of the battery (mAh) by the instantaneous current consumed by the instrument (mA). This calculation is correct for current operating conditions and can change due to current (mA) consumption or changes in battery capacity.

Calibration Certificate of Dust Meter (TSI Sidepack AM510)

CERTIFICATE OF CALIBRATION AND TESTING <small>TSI Incorporated, 500 Cardigan Road, Shoreview, MN 55126 USA Tel: 1-800-874-2811 1-651-490-2811 Fax: 1-651-490-3824 http://www.tsi.com</small>							
Environment Conditions Temperature: 74.1 (23.4) °F (°C) Relative Humidity: 45 %RH Barometric Pressure: 28.81 (975.6) inHg (hPa)		Model AM510 Serial Number 11506009					
<input checked="" type="checkbox"/> As Left <input checked="" type="checkbox"/> In Tolerance <input type="checkbox"/> As Found <input type="checkbox"/> Out of Tolerance							
Concentration Linearity Plot <small>System ID: DTI101-02</small>							
CONCENTRATION <small>Unit: mg/m3</small>							
#	STANDARD	MEASURED	ALLOWABLE RANGE	#	STANDARD	MEASURED	ALLOWABLE RANGE
1	1.827	1.740	1.644-2.010	3	0.073	0.070	0.051-0.095
2	0.269	0.253	0.229-0.309	4	14.697	14.652	13.227-16.167
<small>TSI Incorporated does hereby certify that all materials, components, and workmanship used in the manufacture of this equipment are in strict accordance with the applicable specifications agreed upon by TSI and the customer and with all published specifications. All performance and acceptance tests required under this contract were successfully conducted according to required specifications. There is no NIST standard for optical mass measurements. Calibration of this instrument performed by TSI has been done using emery oil and has been nominally adjusted to respirable mass per standard ISO 12103-1, A1 test dust (Arizona dust). Our calibration ratio is greater than 4:1</small>							
Measurement Variable System ID Last Cal. Cal. Due Temp/Humidity E005409 10-12-18 10-31-19 DC Voltage E003314 02-25-19 02-29-20 Photometer E003319 02-22-19 08-31-19 Pressure E003511 10-29-18 10-31-19		Measurement Variable System ID Last Cal. Cal. Due Temp/Humidity E005410 10-15-18 10-31-19 DC Voltage E003315 02-25-19 02-29-20 Microbalance M001324 10-03-18 10-31-20 Flowmeter E004025 06-11-19 06-30-20					
 August 27, 2019 _____ Date							

Personal Aerosol Monitor Performance check with High Volume Sampler

Performance Check ref. No. : AS0200201-1 Report Issue Date: 29/01/2020
 Date of performance check : 20/01/2020

Objective:

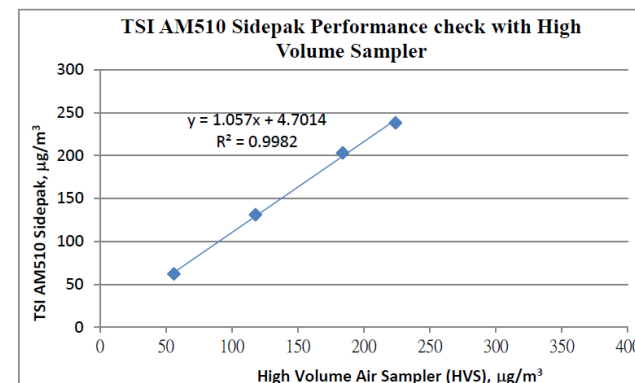
A dust meter, TSI AM510 Sidepak, and a Total Suspended Particulate High Volume Air Sampler (HVS) were placed together to measure the Total Suspended Particulate (TSP) concentrations simultaneously to check the performance.

Equipment Used:

Equipment	Manufacturer and Model	Serial Number
Personal Aerosol Monitor	TSI AM510 Sidepak	11506009
Total Suspended Particulate High Volume Air Sampler (HVS)	GS2310	10346

Result:

Equipment	Measurement Result, $\mu\text{g}/\text{m}^3$			
TSI AM510 Sidepak	62	131	203	238
High Volume Air Sampler (HVS)	56	118	184	224




Tested by :
 Name : (Chan Kwok Ho)

Checked by :
 Name : (Wong Yin Tong)

Form No. ENV CAL SAMPLER CC1 4412/12/2003

Calibration Certificate of Dust Meter (TSI Sidepack AM510)



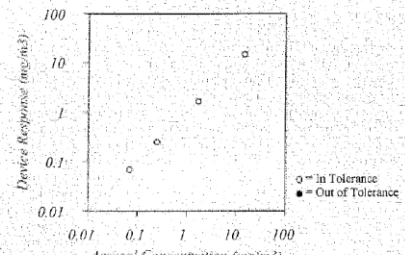
CERTIFICATE OF CALIBRATION AND TESTING
 TSI Incorporated, 500 Cardigan Road, Shoreview, MN 55126 USA
 Tel: 1-800-874-2811 1-651-490-2811 Fax: 1-651-490-3824 http://www.tsi.com

Environment Conditions		Model	AM510
Temperature	74.6 (23.7) °F (°C)	Serial Number	11404005
Relative Humidity	26 %RH		
Barometric Pressure	28.86 (977.3) in/Hg (hPa)		

☒ As Left
☐ As Found

☒ In Tolerance
☐ Out of Tolerance

Concentration Linearity Plot




System ID: DT1101-02

CONCENTRATION			Unit: mg/m³				
#	STANDARD	MEASURED	ALLOWABLE RANGE	#	STANDARD	MEASURED	ALLOWABLE RANGE
1	0.711	1.545	1.540-1.882	3	0.070	0.067	0.049-0.091
2	0.242	0.243	0.211-0.285	4	14.948	14.680	13.453-16.443

TSI Incorporated does hereby certify that all materials, components and workmanship used in the manufacture of this equipment are in strict accordance with the applicable specifications agreed upon by TSI and the customer and with all published specifications. All performance and acceptance tests required under this contract were successfully conducted according to required specifications. There is no NIST standard for optical mass measurements. Calibration of this instrument performed by TSI has been done using mercury oil and has been nominally adjusted to respirable mass per standard ISO 12103-1, A1 test dust (Arizona dust). Our calibration ratio is greater than 4:1.

Measurement Variable	System ID	Last Cal	Cal. Due	Measurement Variable	System ID	Last Cal	Cal. Due
DC Voltage	E003314	02-25-19	02-29-20	DC Voltage	E003315	02-25-19	02-29-20
Photometer	E005612	08-29-19	02-29-20	Microbalance	M001324	10-03-18	10-31-20
Pressure	E003511	10-04-19	10-31-20	Flowmeter	E003769	04-03-19	04-30-20


 Chan Kwok Ho
 Calibrated

December 5, 2019
 Date

Personal Aerosol Monitor Performance check with High Volume Sampler

Performance Check ref. No. : AS0200201-1 Report Issue Date: 29/01/2020
 Date of performance check : 20/01/2020

Objective:

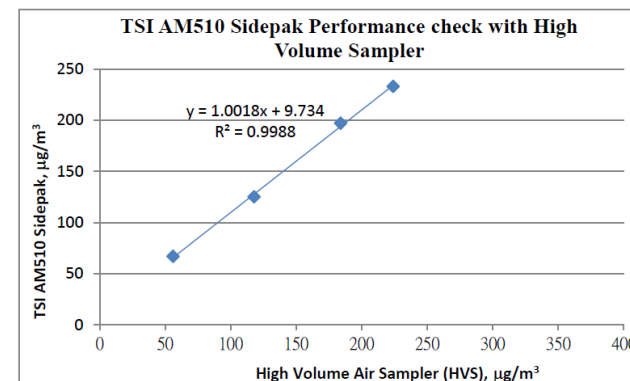
A dust meter, TSI AM510 Sidepak, and a Total Suspended Particulate High Volume Air Sampler (HVS) were placed together to measure the Total Suspended Particulate (TSP) concentrations simultaneously to check the performance.


Equipment Used:


Equipment	Manufacturer and Model	Serial Number
Personal Aerosol Monitor	TSI AM510 Sidepak	11404005
Total Suspended Particulate High Volume Air Sampler (HVS)	GS2310	10346

Result:

Equipment	Measurement Result, µg/m³			
TSI AM510 Sidepak	67	125	197	233
High Volume Air Sampler (HVS)	56	118	184	224



Tested by : 
 Name : (Chan Kwok Ho)

Checked by : 
 Name : (Wong Yin Tong)

Form No. ENV CAL SAMPLER CC1 4412/12/2003

Catalogue of Weather Station

Cabled Vantage Pro2™ & Vantage Pro2 Plus™ Stations



**6152C
6162C**

Vantage Pro2™

The Vantage Pro2™ (# 6152C) and Vantage Pro2™ Plus (# 6162C) cabled weather stations include two components: the Integrated Sensor Suite (ISS) and the console. The ISS contains the sensor interface module (SIM), rain collector, an anemometer, and a passive radiation shield. The Vantage Pro2 console provides the user interface, data display, and calculations. The Vantage Pro2 Plus weather station includes two additional sensors that are optional on the Vantage Pro2 and purchased separately: the UV Sensor and the Solar Radiation Sensor. The console and ISS are powered by an AC-power adapter connected to the console. Batteries can be installed in the console to provide a backup power supply. Use WeatherLink® to let your weather station interface with a computer, log data, and upload weather information to the Internet. The 6152C and 6162C models rely on passive shielding to reduce solar-radiation induced temperature errors in the outside temperature sensor readings.

Integrated Sensor Suite (ISS)

Operating Temperature	-40° to +150°F (-40° to +65°C)
Non-operating Temperature	-40° to +158°F (-40° to +70°C)
Current Draw	5 mA (average) at 4 to 6 VDC for ISS only. 10 mA average for both console and ISS
Connectors, Sensor	Modular RJ-11
Cable Type	4-conductor, 26 AWG
Cable Length, Anemometer	40' (12 m) (included); 240' (73 m) (maximum recommended)

Note: Maximum displayable wind decreases as the length of cable increases. At 140' (42 m) of cable, the maximum wind speed displayed is 135 mph (60 m/s); at 240' (73 m), the maximum wind speed displayed is 100 mph (34 m/s).

Wind Speed Sensor	Solid state magnetic sensor
Wind Direction Sensor	Wind vane with potentiometer
Rain Collector Type	Tipping bucket, 0.01" per tip (0.2 mm with metric rain adapter), 33.2 in ² (214 cm ²) collection area
Temperature Sensor Type	PN Junction Silicon Diode
Relative Humidity Sensor Type	Film capacitor element
Housing Material	UV-resistant ABS, polypropylene
Sensor Inputs	
RF Filtering	RC low-pass filter on each signal line

ISS Dimensions(not including anemometer or bird spikes):

Vantage Pro2 with Standard Rad Shield	14.0" x 9.4" x 14.5" (356 mm x 239 mm x 368 mm)
Vantage Pro2 with Fan-Aspirated Rad Shield	20.8" x 9.4" x 16.0" (528 mm x 239 mm x 406 mm)
Vantage Pro2 Plus with Standard Rad Shield	14.3" x 9.7" x 14.5" (363 mm x 246 mm x 368 mm)
Vantage Pro2 Plus with Fan-Aspirated Rad Shield	21.1" x 9.7" x 16.0" (536 mm x 246 mm x 406 mm)

DAVIS  **Davis Instruments** 3465 Diablo Ave., Hayward, CA 94545-2778 USA
(510) 732-9229 • FAX (510) 670-0589 • sales@davisinstruments.com • www.davisinstruments.com

DS6152C, 6162C Rev. W 12/7/18
1

7
Vantage Pro2™

Ultra Violet (UV) Radiation Index (requires UV sensor)

Resolution and Units	0.1 Index
Range	0 to 16 Index
Accuracy	±5% of full scale (Reference: Yankee UVB-1 at UV index 10 (Extremely High))
Cosine Response	±4% FS (0° to 90° zenith angle)
Update Interval	50 seconds to 1 minute (5 minutes when dark)
Current Graph Data	Instant Reading and Hourly Average; Daily, Monthly High
Historical Graph Data	Hourly Average, Daily, Monthly Highs
Alarm	High Threshold from Instant Calculation

Wind

Wind Chill (Calculated)	
Resolution and Units	1°F or 1°C (user-selectable); °C is converted from °F and rounded to the nearest 1°C
Range	-110° to +135°F (-79° to +57°C)
Accuracy	±2°F (±1°C) (typical)
Update Interval	10 to 12 seconds
Source	United States National Weather Service (NWS)/NOAA
Equation Used	Osczevski (1995) (adopted by US NWS in 2001)
Variables Used	Instant Outside Temperature and 10-min. Avg. Wind Speed
Current Display Data	Instant Calculation
Current Graph Data	Instant Calculation; Hourly, Daily and Monthly Low
Historical Graph Data	Hourly, Daily and Monthly Lows
Alarm	Low Threshold from Instant Calculation

Wind Direction

Range	1 - 360°
Display Resolution	16 points (22.5°) on compass rose, 1° in numeric display
Accuracy	±3°
Update Interval	2.5 to 3 seconds
Current Graph Data	Instant Reading (user adjustable); 10-min. Dominant; Hourly, Daily, Monthly Dominant
Historical Graph Data	Past 6 10-min. Dominants on compass rose only; Hourly, Daily, Monthly Dominants

Wind Speed

Resolution and Units	1 mph, 1 km/h, 0.4 m/s, or 1 knot (user-selectable) Measured in mph; other units are converted from mph and rounded to nearest 1 km/hr, 0.1 m/s, or 1 knot.
Range	0 to 200 mph, 0 to 173 knots, 0 to 89 m/s, 0 to 322 km/h
Update Interval	Instant Reading: 2.5 to 3 seconds, 10-minute Average: 1 minute
Accuracy	±2 mph (2 kts, 3.2 km/h, 0.9 m/s) or ±5%, whichever is greater
Maximum Cable Length	540' (165 m) (Note that maximum wind speed reading decreases as length of cable from anemometer to ISS increases.)
Current Display Data	Instant
Current Graph Data	Instant Reading; 10-minute and Hourly Average; Hourly High; Daily, Monthly and Yearly High with Direction of High
Historical Graph Data	10-min. and Hourly Averages; Hourly Highs; Daily, Monthly and Yearly Highs with Direction of Highs
Alarms	High Thresholds from Instant Reading and 10-minute Average

Calibration Certificate of Weather Station



Calibration Certificate

Certificate No.: CC0202001

1. Description

Calibration item :	a) Wind Speed b) Wind Direction
Equipment description :	Weather Station
Manufacturer :	Davis Vantage Pro 2
Type / Model No. :	6152CEU
Serial No. :	AZ170710016
Assigned equipment no. :	N/A
Adjustment :	N/A
Remark :	Received with good condition

2. Customer information

Customer :	Castco Testing Centre Limited
Address :	33, On Kui Street, Fanling, N.T.
Date of receipt :	29 January 2020

3. Date of performance of the calibration

Date of calibration :	31 January 2020
-----------------------	-----------------

Approved Signatory

Warren Yeung

Company Chop:

Certificate issue date: 3 February 2020



CT-BEG-02

- The certificate shall not reproduced except in full without the written approval of CAL LAB LTD
- The certificate is issued subject to the latest Term and Condition, available assessable at our web site

Page 1 of 3
cc0202001

Cal Lab Limited

Address: Room 2103, Technology Plaza, 29-35 Sha Tsui Road, Tsuen Wan, NT, Hong Kong
Tel : (852)25680106 Fax(852)30116194 Email: info@callab.com.hk Website:callab.com.hk



4. Result of Calibration

a) Wind Speed

Reference reading ; m/s	Measured reading ; m/s	Error of indication ; %
0.0	0.0	N/A
2.0	1.9	-5.0
5.0	4.8	-4.0
10.0	9.9	-1.0
15.0	14.8	-1.3
20.0	19.8	-1.0

Estimated expanded uncertainty: 0.5 m/s

Technical Requirement: +/-5% or 1 m/s

a) Wind direction

Reference reading	Measured reading	Error of indication
0°	0°	0°
45°	45°	0°
90°	90°	0°
135°	135°	0°
180°	180°	0°
225°	225°	0°
270°	270°	0°
315°	315°	0°

Estimated expanded uncertainty: 5°

Technical Requirement: N/A

Note: The arrow head was adjusted to the magnetic north before performing calibration.


- The certificate shall not reproduced except in full without the written approval of CAL LAB LTD
- The certificate is issued subject to the latest Term and Condition, available assessable at our web site

Page 2 of 3
cc0202001

Cal Lab Limited

Address: Room 2103, Technology Plaza, 29-35 Sha Tsui Road, Tsuen Wan, NT, Hong Kong
Tel : (852)25680106 Fax(852)30116194 Email: info@callab.com.hk Website:callab.com.hk

Calibration Certificate of Weather Station


CALIBRATION

5. Reference method for calibration

Wind Speed	SOP-251
Wind Direction	SOP-252

6. Environment condition of calibration

Temperature ; °C	24.0 °C
Relative humidity ; %RH	44 %RH

7. Reference equipment used in the calibration


Item	Model	Serial No.	Expiry date	Traceable to
Reference Anemometer	405-V1	41543692	1 Jan 2021	SMQ


Note1: The estimated expanded uncertainties have been calculated in "Evaluation and expression of uncertainty in measurement" and give an internal estimated to have a level of confidence of 95%. A coverage factor of 2 is assumed unless explicitly stated.

Note2: The standard (s) and instrument used in the calibration are traceable to national or international recognized standard and are calibrated on a schedule to maintain the accuracy and good condition.

Note3: The result reported in this certificate refer to the condition of the instrument on the date of calibration and carry no implication regarding the long term stability of the instrument.

Note4: The result shows in this calibration certificate relate only to the item calibrated, and the result only applies to the calibration item as received.

Calibrated by:  Date: 31 January 2020

Checked by:  Date: 31 January 2020

*** End of Certificate ***

CT-END-02

1. The certificate shall not reproduced except in full without the written approval of CAL LAB LTD
2. The certificate is issued subject to the latest Term and Condition, available assessable at our web site

Page 3 of 3
cc0202001

Cal Lab Limited
Address: Room 2103, Technology Plaza, 29-35 Sha Tsui Road, Tsuen Wan, NT, Hong Kong
Tel : (852)25680106 Fax(852)30116194 Email: info@callab.com.hk Website: callab.com.hk

Appendix F – Weather information

General Information

Date	Absolute Daily Min Temperature (°C)	Absolute Daily Max Temperature (°C)	Total Rainfall (mm)
01/02/2020	14.1	18.8	0
02/02/2020	15.9	19.5	0
03/02/2020	16.6	20.4	Trace
04/02/2020	15.4	19	0.8
05/02/2020	16.6	18.3	1
06/02/2020	15.9	18.6	Trace
07/02/2020	17.3	20.6	0
08/02/2020	16.7	19.6	0
09/02/2020	15	18.5	Trace
10/02/2020	15.5	18.6	0
11/02/2020	16.8	19.1	0.8
12/02/2020	18.4	24.7	0
13/02/2020	18.9	20.5	41.6
14/02/2020	19.5	22.5	9.7
15/02/2020	19.4	22.3	Trace
16/02/2020	10.6	22.4	25.5
17/02/2020	10.3	18	0
18/02/2020	11.6	18.4	0
19/02/2020	14	19.4	0
20/02/2020	15.4	21.2	0
21/02/2020	16.5	22.6	0
22/02/2020	17.1	25.5	0
23/02/2020	17.5	23.9	0
24/02/2020	17.5	22	0
25/02/2020	19.7	25	Trace
26/02/2020	20.6	28.1	0
27/02/2020	19.1	22.6	0.4
28/02/2020	18.1	25.3	0
29/02/2020	20.2	26.6	0

NOTE1: The above weather information was obtained from manned weather station of Hong Kong Observatory.

NOTE2: Trace means rainfall less than 0.05 mm

<https://www.hko.gov.hk/en/cis/dailyExtract.htm?y=2020&m=2>

Mean Wind Speed and Wind Direction recorded by the weather station setup at the rooftop of Hong Kong Children's Hospital

Date	Time	Wind Speed (m/s)	Wind Direction	Date	Time	Wind Speed (m/s)	Wind Direction
1/2/2020	0:00	1.12	307.5	2/2/2020	0:00	1.65	311.25
1/2/2020	1:00	1.52	311.25	2/2/2020	1:00	1.92	296.25
1/2/2020	2:00	2.08	296.25	2/2/2020	2:00	1.49	285
1/2/2020	3:00	2.64	285	2/2/2020	3:00	1.43	285
1/2/2020	4:00	2.22	326.25	2/2/2020	4:00	0.99	292.5
1/2/2020	5:00	1.72	315	2/2/2020	5:00	0.82	326.25
1/2/2020	6:00	2.29	273.75	2/2/2020	6:00	0.35	288.75
1/2/2020	7:00	1.7	273.75	2/2/2020	7:00	0.67	292.5
1/2/2020	8:00	1.95	262.5	2/2/2020	8:00	0.97	292.5
1/2/2020	9:00	1.59	292.5	2/2/2020	9:00	0.23	281.25
1/2/2020	10:00	1.92	311.25	2/2/2020	10:00	0.3	318.75
1/2/2020	11:00	1.68	303.75	2/2/2020	11:00	0.67	315
1/2/2020	12:00	1.9	315	2/2/2020	12:00	1.19	311.25
1/2/2020	13:00	1.35	300	2/2/2020	13:00	1.95	326.25
1/2/2020	14:00	1.36	326.25	2/2/2020	14:00	0.77	307.5
1/2/2020	15:00	1.13	300	2/2/2020	15:00	0.36	330
1/2/2020	16:00	1.72	322.5	2/2/2020	16:00	0.67	326.25
1/2/2020	17:00	1.47	326.25	2/2/2020	17:00	1.58	292.5
1/2/2020	18:00	1.31	330	2/2/2020	18:00	1.66	296.25
1/2/2020	19:00	2.02	322.5	2/2/2020	19:00	0.64	326.25
1/2/2020	20:00	1.14	307.5	2/2/2020	20:00	0.99	322.5
1/2/2020	21:00	0.49	318.75	2/2/2020	21:00	0.6	288.75
1/2/2020	22:00	0.62	333.75	2/2/2020	22:00	0.92	322.5
1/2/2020	23:00	0.03	326.25	2/2/2020	23:00	0.77	326.25

Mean Wind Speed and Wind Direction recorded by the weather station setup at the rooftop of Hong Kong Children's Hospital

Date	Time	Wind Speed (m/s)	Wind Direction	Date	Time	Wind Speed (m/s)	Wind Direction
3/2/2020	0:00	0.83	318.75	4/2/2020	0:00	0.09	315
3/2/2020	1:00	0.62	315	4/2/2020	1:00	0.16	292.5
3/2/2020	2:00	1.44	277.5	4/2/2020	2:00	0.04	292.5
3/2/2020	3:00	0.52	318.75	4/2/2020	3:00	0.06	270
3/2/2020	4:00	0.76	195	4/2/2020	4:00	0.48	315
3/2/2020	5:00	0.04	240	4/2/2020	5:00	0.16	337.5
3/2/2020	6:00	0.22	247.5	4/2/2020	6:00	0.42	377.5
3/2/2020	7:00	0.01	326.25	4/2/2020	7:00	0.35	56.25
3/2/2020	8:00	0.12	307.5	4/2/2020	8:00	0.6	330
3/2/2020	9:00	0.45	333.75	4/2/2020	9:00	1.09	318.75
3/2/2020	10:00	0.22	330	4/2/2020	10:00	1.05	311.25
3/2/2020	11:00	0.21	318.75	4/2/2020	11:00	1.7	322.5
3/2/2020	12:00	0.09	303.75	4/2/2020	12:00	1.28	296.25
3/2/2020	13:00	0.04	307.5	4/2/2020	13:00	0.89	292.5
3/2/2020	14:00	0.73	326.25	4/2/2020	14:00	0.83	307.5
3/2/2020	15:00	0.37	322.5	4/2/2020	15:00	0.48	315
3/2/2020	16:00	0.12	322.5	4/2/2020	16:00	0.61	333.75
3/2/2020	17:00	0.01	330	4/2/2020	17:00	1.57	333.75
3/2/2020	18:00	0.3	330	4/2/2020	18:00	1.14	303.75
3/2/2020	19:00	0.77	330	4/2/2020	19:00	2.67	326.25
3/2/2020	20:00	0.47	318.75	4/2/2020	20:00	2.3	337.5
3/2/2020	21:00	0.85	236.25	4/2/2020	21:00	2.04	311.25
3/2/2020	22:00	0.79	52.5	4/2/2020	22:00	2.28	322.5
3/2/2020	23:00	0.61	0	4/2/2020	23:00	1.62	225

Mean Wind Speed and Wind Direction recorded by the weather station setup at the rooftop of Hong Kong Children's Hospital

Date	Time	Wind Speed (m/s)	Wind Direction	Date	Time	Wind Speed (m/s)	Wind Direction
5/2/2020	0:00	2.18	221.25	6/2/2020	0:00	0.61	311.25
5/2/2020	1:00	1.6	123.75	6/2/2020	1:00	1.26	300
5/2/2020	2:00	2.19	183.75	6/2/2020	2:00	0.97	292.5
5/2/2020	3:00	4.03	60	6/2/2020	3:00	1.3	288.75
5/2/2020	4:00	3.54	41.25	6/2/2020	4:00	0.82	288.75
5/2/2020	5:00	3.75	225	6/2/2020	5:00	1.13	300
5/2/2020	6:00	3.65	307.5	6/2/2020	6:00	1.03	315
5/2/2020	7:00	3.1	285	6/2/2020	7:00	1.44	311.25
5/2/2020	8:00	2.45	273.75	6/2/2020	8:00	1.15	330
5/2/2020	9:00	2.58	273.75	6/2/2020	9:00	0.82	322.5
5/2/2020	10:00	2.75	288.75	6/2/2020	10:00	1.41	315
5/2/2020	11:00	2.82	281.25	6/2/2020	11:00	1.18	322.5
5/2/2020	12:00	2.95	307.5	6/2/2020	12:00	2.19	296.25
5/2/2020	13:00	3.06	315	6/2/2020	13:00	1.7	311.25
5/2/2020	14:00	3.13	303.75	6/2/2020	14:00	1.3	333.75
5/2/2020	15:00	2.83	311.25	6/2/2020	15:00	1.77	337.5
5/2/2020	16:00	2.05	311.25	6/2/2020	16:00	1.12	326.25
5/2/2020	17:00	2.99	307.5	6/2/2020	17:00	1.21	333.75
5/2/2020	18:00	3.41	307.5	6/2/2020	18:00	1.04	322.5
5/2/2020	19:00	2.5	330	6/2/2020	19:00	0.37	333.75
5/2/2020	20:00	2.21	322.5	6/2/2020	20:00	0.5	333.75
5/2/2020	21:00	2.11	311.25	6/2/2020	21:00	0.91	337.5
5/2/2020	22:00	2.08	296.25	6/2/2020	22:00	0.62	318.75
5/2/2020	23:00	2.64	296.25	6/2/2020	23:00	0.47	277.5

Mean Wind Speed and Wind Direction recorded by the weather station setup at the rooftop of Hong Kong Children's Hospital

Date	Time	Wind Speed (m/s)	Wind Direction	Date	Time	Wind Speed (m/s)	Wind Direction
7/2/2020	0:00	0.61	315	8/2/2020	0:00	0.97	292.5
7/2/2020	1:00	1.26	337.5	8/2/2020	1:00	0.91	240
7/2/2020	2:00	0.97	337.5	8/2/2020	2:00	0.69	93.75
7/2/2020	3:00	1.3	315	8/2/2020	3:00	0.44	191.25
7/2/2020	4:00	0.82	315	8/2/2020	4:00	0.61	228.75
7/2/2020	5:00	1.13	292.5	8/2/2020	5:00	0.7	307.5
7/2/2020	6:00	1.03	292.5	8/2/2020	6:00	1.08	311.25
7/2/2020	7:00	1.44	292.5	8/2/2020	7:00	0.92	300
7/2/2020	8:00	1.15	292.5	8/2/2020	8:00	1.19	285
7/2/2020	9:00	0.82	292.5	8/2/2020	9:00	0.95	281.25
7/2/2020	10:00	1.41	157.5	8/2/2020	10:00	0.88	296.25
7/2/2020	11:00	1.18	337.5	8/2/2020	11:00	0.84	300
7/2/2020	12:00	2.19	337.5	8/2/2020	12:00	1.15	285
7/2/2020	13:00	1.7	55.5	8/2/2020	13:00	1.29	266.25
7/2/2020	14:00	1.3	315	8/2/2020	14:00	1.04	206.25
7/2/2020	15:00	1.77	337.5	8/2/2020	15:00	1.31	195
7/2/2020	16:00	1.12	337.5	8/2/2020	16:00	2.24	146.25
7/2/2020	17:00	1.21	337.5	8/2/2020	17:00	1.93	157.5
7/2/2020	18:00	1.04	337.5	8/2/2020	18:00	2.14	183.75
7/2/2020	19:00	0.37	337.5	8/2/2020	19:00	2.36	206.25
7/2/2020	20:00	0.5	45	8/2/2020	20:00	1.16	210
7/2/2020	21:00	0.91	45	8/2/2020	21:00	0.73	210
7/2/2020	22:00	0.62	337.5	8/2/2020	22:00	0.46	221.25
7/2/2020	23:00	0.47	337.5	8/2/2020	23:00	1.33	206.25

Mean Wind Speed and Wind Direction recorded by the weather station setup at the rooftop of Hong Kong Children's Hospital

Date	Time	Wind Speed (m/s)	Wind Direction	Date	Time	Wind Speed (m/s)	Wind Direction
9/2/2020	0:00	1.97	161.25	10/2/2020	0:00	0.42	198.75
9/2/2020	1:00	1.82	191.25	10/2/2020	1:00	1.12	165
9/2/2020	2:00	1.43	176.25	10/2/2020	2:00	1.66	191.25
9/2/2020	3:00	1.24	161.25	10/2/2020	3:00	0.88	202.5
9/2/2020	4:00	2.08	168.75	10/2/2020	4:00	0.99	165
9/2/2020	5:00	1.75	165	10/2/2020	5:00	0.86	168.75
9/2/2020	6:00	1.97	206.25	10/2/2020	6:00	1.39	213.75
9/2/2020	7:00	1.33	176.25	10/2/2020	7:00	0.92	202.5
9/2/2020	8:00	0.82	210	10/2/2020	8:00	0.37	161.25
9/2/2020	9:00	0.97	180	10/2/2020	9:00	1.46	176.25
9/2/2020	10:00	0.96	195	10/2/2020	10:00	0.72	157.5
9/2/2020	11:00	1.18	172.5	10/2/2020	11:00	1.56	180
9/2/2020	12:00	0.86	180	10/2/2020	12:00	1.19	142.5
9/2/2020	13:00	0.55	228.75	10/2/2020	13:00	1.35	157.5
9/2/2020	14:00	0.73	217.5	10/2/2020	14:00	1.41	172.5
9/2/2020	15:00	1.2	236.25	10/2/2020	15:00	1.57	180
9/2/2020	16:00	0.74	210	10/2/2020	16:00	0.73	195
9/2/2020	17:00	0.85	187.5	10/2/2020	17:00	1.36	168.75
9/2/2020	18:00	1.06	228.75	10/2/2020	18:00	1.35	195
9/2/2020	19:00	0.9	228.75	10/2/2020	19:00	1.28	138.75
9/2/2020	20:00	0.45	210	10/2/2020	20:00	1.44	112.5
9/2/2020	21:00	1.28	202.5	10/2/2020	21:00	1.45	146.25
9/2/2020	22:00	0.57	210	10/2/2020	22:00	1.65	273.75
9/2/2020	23:00	1	221.25	10/2/2020	23:00	1.09	150

Mean Wind Speed and Wind Direction recorded by the weather station setup at the rooftop of Hong Kong Children's Hospital

Date	Time	Wind Speed (m/s)	Wind Direction	Date	Time	Wind Speed (m/s)	Wind Direction
11/2/2020	0:00	2.89	168.75	12/2/2020	0:00	1.51	221.25
11/2/2020	1:00	1.89	176.25	12/2/2020	1:00	0.97	198.75
11/2/2020	2:00	2.26	168.75	12/2/2020	2:00	1.09	183.75
11/2/2020	3:00	1.7	180	12/2/2020	3:00	1.26	168.75
11/2/2020	4:00	1.79	198.75	12/2/2020	4:00	1.54	168.75
11/2/2020	5:00	1.41	180	12/2/2020	5:00	1.13	168.75
11/2/2020	6:00	2.8	172.5	12/2/2020	6:00	0.61	176.25
11/2/2020	7:00	1.87	157.5	12/2/2020	7:00	1.19	172.5
11/2/2020	8:00	1.8	172.5	12/2/2020	8:00	1.4	195
11/2/2020	9:00	1.67	168.75	12/2/2020	9:00	1.84	176.25
11/2/2020	10:00	2.21	161.25	12/2/2020	10:00	1.47	191.25
11/2/2020	11:00	1.72	180	12/2/2020	11:00	1.98	180
11/2/2020	12:00	2.72	176.25	12/2/2020	12:00	2.1	213.75
11/2/2020	13:00	1.74	161.25	12/2/2020	13:00	2.01	213.75
11/2/2020	14:00	1.16	172.5	12/2/2020	14:00	1.62	243.75
11/2/2020	15:00	1.35	176.25	12/2/2020	15:00	1.43	240
11/2/2020	16:00	1.51	146.25	12/2/2020	16:00	2.22	243.75
11/2/2020	17:00	1.41	142.5	12/2/2020	17:00	1.96	273.75
11/2/2020	18:00	1.66	180	12/2/2020	18:00	1.73	187.5
11/2/2020	19:00	1.84	191.25	12/2/2020	19:00	2.31	183.75
11/2/2020	20:00	2.78	228.75	12/2/2020	20:00	2.29	183.75
11/2/2020	21:00	1.21	195	12/2/2020	21:00	2.06	202.5
11/2/2020	22:00	0.64	198.75	12/2/2020	22:00	1.95	202.5
11/2/2020	23:00	0.83	202.5	12/2/2020	23:00	1.91	202.5

Mean Wind Speed and Wind Direction recorded by the weather station setup at the rooftop of Hong Kong Children's Hospital

Date	Time	Wind Speed (m/s)	Wind Direction	Date	Time	Wind Speed (m/s)	Wind Direction
13/2/2020	0:00	1.21	195	14/2/2020	0:00	0.89	183.75
13/2/2020	1:00	1.65	168.75	14/2/2020	1:00	0.88	213.75
13/2/2020	2:00	2.22	165	14/2/2020	2:00	0.81	232.5
13/2/2020	3:00	1.4	165	14/2/2020	3:00	0.9	221.25
13/2/2020	4:00	1.56	153.75	14/2/2020	4:00	0.79	180
13/2/2020	5:00	1.33	168.75	14/2/2020	5:00	0.79	206.25
13/2/2020	6:00	1.19	150	14/2/2020	6:00	0.74	195
13/2/2020	7:00	1.08	157.5	14/2/2020	7:00	1.18	168.75
13/2/2020	8:00	0.94	161.25	14/2/2020	8:00	1.15	198.75
13/2/2020	9:00	1.21	165	14/2/2020	9:00	0.96	210
13/2/2020	10:00	1.24	180	14/2/2020	10:00	1.31	228.75
13/2/2020	11:00	1.15	172.5	14/2/2020	11:00	1.16	221.25
13/2/2020	12:00	0.84	195	14/2/2020	12:00	0.82	195
13/2/2020	13:00	1.31	183.75	14/2/2020	13:00	1.24	191.25
13/2/2020	14:00	1.07	183.75	14/2/2020	14:00	1.06	165
13/2/2020	15:00	0.47	180	14/2/2020	15:00	1.21	187.5
13/2/2020	16:00	0.82	157.5	14/2/2020	16:00	0.99	195
13/2/2020	17:00	0.18	191.25	14/2/2020	17:00	1.43	243.75
13/2/2020	18:00	0.28	183.75	14/2/2020	18:00	1.09	210
13/2/2020	19:00	0.53	217.5	14/2/2020	19:00	1.25	165
13/2/2020	20:00	1.26	221.25	14/2/2020	20:00	0.96	172.5
13/2/2020	21:00	0.73	198.75	14/2/2020	21:00	1.32	187.5
13/2/2020	22:00	0.91	198.75	14/2/2020	22:00	0.98	195
13/2/2020	23:00	1.18	210	14/2/2020	23:00	1.56	217.5

Mean Wind Speed and Wind Direction recorded by the weather station setup at the rooftop of Hong Kong Children's Hospital

Date	Time	Wind Speed (m/s)	Wind Direction	Date	Time	Wind Speed (m/s)	Wind Direction
15/2/2020	0:00	1.91	202.5	16/2/2020	0:00	0.49	180
15/2/2020	1:00	1.14	195	16/2/2020	1:00	0.69	157.5
15/2/2020	2:00	0.76	206.25	16/2/2020	2:00	1.07	157.5
15/2/2020	3:00	1.17	232.5	16/2/2020	3:00	1.09	165
15/2/2020	4:00	0.74	183.75	16/2/2020	4:00	1.08	142.5
15/2/2020	5:00	0.58	251.25	16/2/2020	5:00	0.96	153.75
15/2/2020	6:00	1.17	198.75	16/2/2020	6:00	0.57	195
15/2/2020	7:00	1.51	221.25	16/2/2020	7:00	0.73	240
15/2/2020	8:00	0.97	213.75	16/2/2020	8:00	0.1	311.25
15/2/2020	9:00	0.98	168.75	16/2/2020	9:00	0.08	307.5
15/2/2020	10:00	1.55	176.25	16/2/2020	10:00	0.1	326.25
15/2/2020	11:00	1.4	176.25	16/2/2020	11:00	0.25	315
15/2/2020	12:00	0.82	202.5	16/2/2020	12:00	0.83	315
15/2/2020	13:00	0.44	221.25	16/2/2020	13:00	0.18	311.25
15/2/2020	14:00	0.71	240	16/2/2020	14:00	0.18	337.5
15/2/2020	15:00	0.96	228.75	16/2/2020	15:00	0.02	318.75
15/2/2020	16:00	0.68	198.75	16/2/2020	16:00	0.11	307.5
15/2/2020	17:00	1.57	262.5	16/2/2020	17:00	0.28	270
15/2/2020	18:00	1.91	202.5	16/2/2020	18:00	0.06	206.25
15/2/2020	19:00	1.2	232.5	16/2/2020	19:00	0.36	138.75
15/2/2020	20:00	0.48	198.75	16/2/2020	20:00	0.34	90
15/2/2020	21:00	1.37	206.25	16/2/2020	21:00	0.32	112.5
15/2/2020	22:00	1.07	202.5	16/2/2020	22:00	0.14	142.5
15/2/2020	23:00	0.47	172.5	16/2/2020	23:00	0.07	168.75

Mean Wind Speed and Wind Direction recorded by the weather station setup at the rooftop of Hong Kong Children's Hospital

Date	Time	Wind Speed (m/s)	Wind Direction	Date	Time	Wind Speed (m/s)	Wind Direction
17/2/2020	0:00	0.88	157.5	18/2/2020	0:00	1.06	303.75
17/2/2020	1:00	1.77	172.5	18/2/2020	1:00	1.72	180
17/2/2020	2:00	1.41	180	18/2/2020	2:00	1.57	176.25
17/2/2020	3:00	1.58	266.25	18/2/2020	3:00	0.88	221.25
17/2/2020	4:00	1.39	281.25	18/2/2020	4:00	2.1	176.25
17/2/2020	5:00	1.69	228.75	18/2/2020	5:00	1.48	176.25
17/2/2020	6:00	1.34	243.75	18/2/2020	6:00	1.55	210
17/2/2020	7:00	0.92	198.75	18/2/2020	7:00	1.42	157.5
17/2/2020	8:00	1.23	183.75	18/2/2020	8:00	3.61	187.5
17/2/2020	9:00	0.61	161.25	18/2/2020	9:00	3.92	292.5
17/2/2020	10:00	0.05	206.25	18/2/2020	10:00	2.68	285
17/2/2020	11:00	0.28	183.75	18/2/2020	11:00	2.56	285
17/2/2020	12:00	0.09	232.5	18/2/2020	12:00	2.41	288.75
17/2/2020	13:00	0.05	195	18/2/2020	13:00	2.24	273.75
17/2/2020	14:00	0.27	206.25	18/2/2020	14:00	3.23	236.25
17/2/2020	15:00	0.17	266.25	18/2/2020	15:00	2.86	285
17/2/2020	16:00	0.29	243.75	18/2/2020	16:00	2.52	243.75
17/2/2020	17:00	0.37	303.75	18/2/2020	17:00	2.4	262.5
17/2/2020	18:00	0.13	243.75	18/2/2020	18:00	2.94	247.5
17/2/2020	19:00	0.04	213.75	18/2/2020	19:00	2.98	202.5
17/2/2020	20:00	0.16	225	18/2/2020	20:00	3.14	168.75
17/2/2020	21:00	0.82	262.5	18/2/2020	21:00	2.1	157.5
17/2/2020	22:00	1.27	300	18/2/2020	22:00	2.75	217.5
17/2/2020	23:00	1.46	300	18/2/2020	23:00	1.98	168.75

Mean Wind Speed and Wind Direction recorded by the weather station setup at the rooftop of Hong Kong Children's Hospital

Date	Time	Wind Speed (m/s)	Wind Direction	Date	Time	Wind Speed (m/s)	Wind Direction
19/2/2020	0:00	1.79	157.5	20/2/2020	0:00	0.76	326.25
19/2/2020	1:00	2.08	161.25	20/2/2020	1:00	1.23	288.75
19/2/2020	2:00	1.85	176.25	20/2/2020	2:00	0.67	322.5
19/2/2020	3:00	2.31	176.25	20/2/2020	3:00	1.14	311.25
19/2/2020	4:00	2.5	303.75	20/2/2020	4:00	1.25	300
19/2/2020	5:00	1.7	303.75	20/2/2020	5:00	0.73	292.5
19/2/2020	6:00	2.12	296.25	20/2/2020	6:00	0.76	307.5
19/2/2020	7:00	1.8	277.5	20/2/2020	7:00	0.3	303.75
19/2/2020	8:00	2.06	296.25	20/2/2020	8:00	0.61	315
19/2/2020	9:00	1.88	303.75	20/2/2020	9:00	0.39	303.75
19/2/2020	10:00	2.34	296.25	20/2/2020	10:00	0.35	303.75
19/2/2020	11:00	1.2	251.25	20/2/2020	11:00	0.55	315
19/2/2020	12:00	1	303.75	20/2/2020	12:00	0.7	307.5
19/2/2020	13:00	1.46	303.75	20/2/2020	13:00	0.95	307.5
19/2/2020	14:00	1.16	281.25	20/2/2020	14:00	0.63	315
19/2/2020	15:00	0.98	277.5	20/2/2020	15:00	0.64	315
19/2/2020	16:00	1.04	288.75	20/2/2020	16:00	0.5	307.5
19/2/2020	17:00	1.61	315	20/2/2020	17:00	0.34	330
19/2/2020	18:00	0.9	303.75	20/2/2020	18:00	0.66	318.75
19/2/2020	19:00	0.41	270	20/2/2020	19:00	0.42	307.5
19/2/2020	20:00	0.45	281.25	20/2/2020	20:00	1.42	315
19/2/2020	21:00	1.57	303.75	20/2/2020	21:00	1.48	326.25
19/2/2020	22:00	0.47	318.75	20/2/2020	22:00	1.08	262.5
19/2/2020	23:00	0.53	322.5	20/2/2020	23:00	0.68	326.25

Mean Wind Speed and Wind Direction recorded by the weather station setup at the rooftop of Hong Kong Children's Hospital

Date	Time	Wind Speed (m/s)	Wind Direction	Date	Time	Wind Speed (m/s)	Wind Direction
21/2/2020	0:00	0.18	337.5	22/2/2020	0:00	0.2	330
21/2/2020	1:00	0.19	337.5	22/2/2020	1:00	0.06	330
21/2/2020	2:00	0.31	326.25	22/2/2020	2:00	0.5	217.5
21/2/2020	3:00	0.21	322.5	22/2/2020	3:00	0.49	277.5
21/2/2020	4:00	0.34	318.75	22/2/2020	4:00	0.23	326.25
21/2/2020	5:00	0.08	322.5	22/2/2020	5:00	0.19	330
21/2/2020	6:00	0.01	315	22/2/2020	6:00	0.09	330
21/2/2020	7:00	0.07	303.75	22/2/2020	7:00	0.65	285
21/2/2020	8:00	0.08	311.25	22/2/2020	8:00	0.52	322.5
21/2/2020	9:00	0.15	330	22/2/2020	9:00	0.16	315
21/2/2020	10:00	0.31	318.75	22/2/2020	10:00	1.06	296.25
21/2/2020	11:00	0.24	300	22/2/2020	11:00	1.35	300
21/2/2020	12:00	0.45	311.25	22/2/2020	12:00	1.4	311.25
21/2/2020	13:00	0.49	318.75	22/2/2020	13:00	1.15	307.5
21/2/2020	14:00	0.02	315	22/2/2020	14:00	1.4	285
21/2/2020	15:00	0.09	318.75	22/2/2020	15:00	1.53	307.5
21/2/2020	16:00	0.02	337.5	22/2/2020	16:00	1.57	303.75
21/2/2020	17:00	0.02	322.5	22/2/2020	17:00	1.5	311.25
21/2/2020	18:00	0.39	333.75	22/2/2020	18:00	2.15	307.5
21/2/2020	19:00	0.2	285	22/2/2020	19:00	2.25	270
21/2/2020	20:00	0.24	277.5	22/2/2020	20:00	2.11	273.75
21/2/2020	21:00	0.53	142.5	22/2/2020	21:00	2.13	270
21/2/2020	22:00	0.68	307.5	22/2/2020	22:00	2.63	270
21/2/2020	23:00	0.78	333.75	22/2/2020	23:00	2.77	262.5

Mean Wind Speed and Wind Direction recorded by the weather station setup at the rooftop of Hong Kong Children's Hospital

Date	Time	Wind Speed (m/s)	Wind Direction	Date	Time	Wind Speed (m/s)	Wind Direction
23/2/2020	0:00	1.26	255	24/2/2020	0:00	0.21	292.5
23/2/2020	1:00	1.38	277.5	24/2/2020	1:00	0.17	288.75
23/2/2020	2:00	1.99	221.25	24/2/2020	2:00	0.33	285
23/2/2020	3:00	2.71	333.75	24/2/2020	3:00	0.39	281.25
23/2/2020	4:00	1.39	326.25	24/2/2020	4:00	0.36	225
23/2/2020	5:00	2.42	217.5	24/2/2020	5:00	0.09	292.5
23/2/2020	6:00	2.19	165	24/2/2020	6:00	0.13	266.25
23/2/2020	7:00	2.24	258.75	24/2/2020	7:00	0.13	228.75
23/2/2020	8:00	2.27	277.5	24/2/2020	8:00	0.11	217.5
23/2/2020	9:00	2.26	303.75	24/2/2020	9:00	0.16	206.25
23/2/2020	10:00	2.46	333.75	24/2/2020	10:00	0.34	198.75
23/2/2020	11:00	1.53	337.5	24/2/2020	11:00	0.24	195
23/2/2020	12:00	0.55	337.5	24/2/2020	12:00	0.71	217.5
23/2/2020	13:00	0.82	333.75	24/2/2020	13:00	0.21	225
23/2/2020	14:00	1.36	333.75	24/2/2020	14:00	0.05	217.5
23/2/2020	15:00	2.43	337.5	24/2/2020	15:00	0.06	187.5
23/2/2020	16:00	3.25	318.75	24/2/2020	16:00	0.47	150
23/2/2020	17:00	3.16	322.5	24/2/2020	17:00	0.06	168.75
23/2/2020	18:00	2.17	330	24/2/2020	18:00	0.05	168.75
23/2/2020	19:00	2.02	315	24/2/2020	19:00	0.19	176.25
23/2/2020	20:00	3.57	322.5	24/2/2020	20:00	0.77	161.25
23/2/2020	21:00	2.93	285	24/2/2020	21:00	0.15	165
23/2/2020	22:00	2.02	315	24/2/2020	22:00	0.73	142.5
23/2/2020	23:00	2.81	300	24/2/2020	23:00	0.91	180

Mean Wind Speed and Wind Direction recorded by the weather station setup at the rooftop of Hong Kong Children's Hospital

Date	Time	Wind Speed (m/s)	Wind Direction	Date	Time	Wind Speed (m/s)	Wind Direction
25/2/2020	0:00	1.16	198.75	26/2/2020	0:00	0.45	296.25
25/2/2020	1:00	0.69	183.75	26/2/2020	1:00	0.23	296.25
25/2/2020	2:00	0.79	161.25	26/2/2020	2:00	0.18	288.75
25/2/2020	3:00	0.49	168.75	26/2/2020	3:00	0.34	292.5
25/2/2020	4:00	0.72	161.25	26/2/2020	4:00	0.23	288.75
25/2/2020	5:00	0.52	161.25	26/2/2020	5:00	0.69	243.75
25/2/2020	6:00	0.63	165	26/2/2020	6:00	1.03	322.5
25/2/2020	7:00	0.25	150	26/2/2020	7:00	0.92	326.25
25/2/2020	8:00	0.64	157.5	26/2/2020	8:00	0.63	307.5
25/2/2020	9:00	0.27	168.75	26/2/2020	9:00	1.35	255
25/2/2020	10:00	0.58	191.25	26/2/2020	10:00	0.46	150
25/2/2020	11:00	2.42	180	26/2/2020	11:00	0.29	232.5
25/2/2020	12:00	0.98	198.75	26/2/2020	12:00	0.42	285
25/2/2020	13:00	0.48	172.5	26/2/2020	13:00	1.6	277.5
25/2/2020	14:00	0.27	202.5	26/2/2020	14:00	1.39	330
25/2/2020	15:00	1.18	210	26/2/2020	15:00	0.96	266.25
25/2/2020	16:00	1.06	307.5	26/2/2020	16:00	0.33	337.5
25/2/2020	17:00	0.74	300	26/2/2020	17:00	0.99	337.5
25/2/2020	18:00	0.46	296.25	26/2/2020	18:00	1.27	337.5
25/2/2020	19:00	0.95	296.25	26/2/2020	19:00	0.82	296.25
25/2/2020	20:00	0.33	285	26/2/2020	20:00	0.52	322.5
25/2/2020	21:00	0.13	288.75	26/2/2020	21:00	0.92	315
25/2/2020	22:00	0.18	288.75	26/2/2020	22:00	0.88	168.75
25/2/2020	23:00	0.26	292.5	26/2/2020	23:00	1.59	168.75

Mean Wind Speed and Wind Direction recorded by the weather station setup at the rooftop of Hong Kong Children's Hospital

Date	Time	Wind Speed (m/s)	Wind Direction	Date	Time	Wind Speed (m/s)	Wind Direction
27/2/2020	0:00	0	0	28/2/2020	0:00	0.54	187.5
27/2/2020	1:00	0	0	28/2/2020	1:00	0.24	202.5
27/2/2020	2:00	0	0	28/2/2020	2:00	0.17	198.75
27/2/2020	3:00	0.95	262.5	28/2/2020	3:00	0.06	221.25
27/2/2020	4:00	1.81	322.5	28/2/2020	4:00	0.23	191.25
27/2/2020	5:00	0.93	326.25	28/2/2020	5:00	0.14	168.75
27/2/2020	6:00	0.72	300	28/2/2020	6:00	0.18	157.5
27/2/2020	7:00	0.92	326.25	28/2/2020	7:00	0.05	277.5
27/2/2020	8:00	0.61	281.25	28/2/2020	8:00	0.04	232.5
27/2/2020	9:00	0.43	277.5	28/2/2020	9:00	0.07	326.25
27/2/2020	10:00	0.59	333.75	28/2/2020	10:00	0.07	337.5
27/2/2020	11:00	0.57	330	28/2/2020	11:00	0.08	303.75
27/2/2020	12:00	0.58	285	28/2/2020	12:00	0.01	273.75
27/2/2020	13:00	0.79	300	28/2/2020	13:00	0.01	258.75
27/2/2020	14:00	0.47	262.5	28/2/2020	14:00	0.14	277.5
27/2/2020	15:00	0.65	303.75	28/2/2020	15:00	0.31	288.75
27/2/2020	16:00	0.56	112.5	28/2/2020	16:00	0.71	303.75
27/2/2020	17:00	1.17	0	28/2/2020	17:00	0.25	288.75
27/2/2020	18:00	1.74	225	28/2/2020	18:00	0.1	292.5
27/2/2020	19:00	1.94	333.75	28/2/2020	19:00	0.24	288.75
27/2/2020	20:00	2.36	45	28/2/2020	20:00	0.26	285
27/2/2020	21:00	2.15	45	28/2/2020	21:00	0.06	255
27/2/2020	22:00	1.43	45	28/2/2020	22:00	0.15	213.75
27/2/2020	23:00	1.46	183.75	28/2/2020	23:00	0.41	225

Mean Wind Speed and Wind Direction recorded by the weather station setup at the rooftop of Hong Kong Children's Hospital

Date	Time	Wind Speed (m/s)	Wind Direction	Date	Time	Wind Speed (m/s)	Wind Direction
29/2/2020	0:00	0.82	183.75				
29/2/2020	1:00	0.05	187.5				
29/2/2020	2:00	0.18	183.75				
29/2/2020	3:00	0.04	255				
29/2/2020	4:00	0.87	270				
29/2/2020	5:00	0.43	277.5				
29/2/2020	6:00	0.59	285				
29/2/2020	7:00	0.61	225				
29/2/2020	8:00	0.52	206.25				
29/2/2020	9:00	0.66	236.25				
29/2/2020	10:00	0.87	255				
29/2/2020	11:00	0.98	206.25				
29/2/2020	12:00	0.75	191.25				
29/2/2020	13:00	1.16	195				
29/2/2020	14:00	0.64	202.5				
29/2/2020	15:00	1.08	206.25				
29/2/2020	16:00	0.73	183.75				
29/2/2020	17:00	0.66	206.25				
29/2/2020	18:00	0.62	221.25				
29/2/2020	19:00	0.32	213.75				
29/2/2020	20:00	0.21	251.25				
29/2/2020	21:00	0.38	221.25				
29/2/2020	22:00	0.51	217.5				
29/2/2020	23:00	1.02	210				

Appendix G – 24-hr TSP monitoring results and graphical presentation

Location: AM3 – Sky Tower

Start Date	Weather	Air Temp. (°C)	Atmospheric Pressure (hPa)	Filter weight (g)		Particulate weight (g)	Elapse Time		Sampling Time (min)	Flow Rate (cfm)		Av. Flow (m ³ /min)	Total vol. (m ³)	Conc. (µg/m ³)
				Initial	Final		Initial	Final		Initial	Final			
4/2/2020	Sunny	21.1	1024	18.5583	18.6304	0.0721	43200	45600	1440	50	50	1.39	2001	36
10/2/2020	Sunny	23.1	1022	15.0316	15.1387	0.1071	45600	48000	1440	50	50	1.38	1992	54
15/2/2020	Cloudy	19.7	1018	18.4466	18.5063	0.0597	48000	50400	1440	49	49	1.36	1961	30
21/2/2020	Sunny	24.3	1017	15.0834	15.2273	0.1439	55200	57600	1440	46	46	1.27	1828	79
27/2/2020	Sunny	21.3	1020	15.1449	15.2745	0.1296	60000	62400	1440	46	46	1.28	1840	70
												Maximum		79
												Minimum		30
												Average		54
												Action Level		182
												Limit Level		260

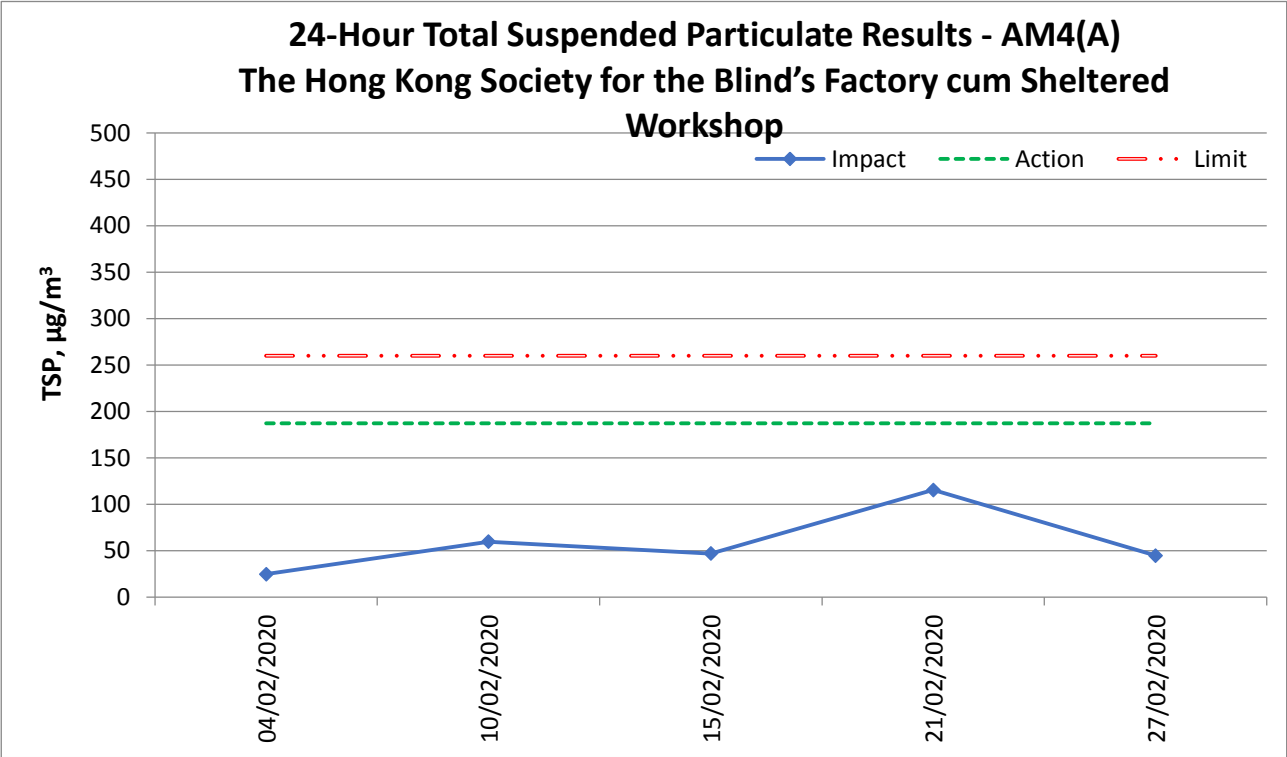
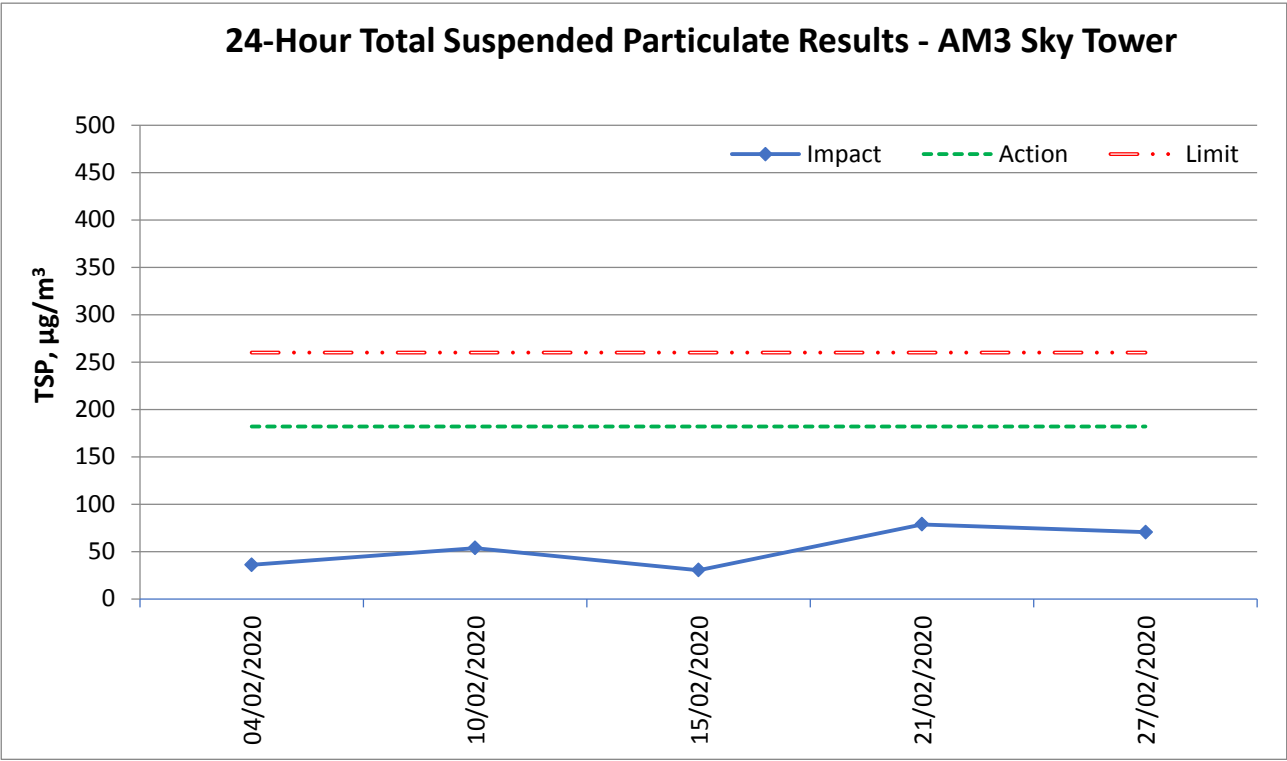
Location: AM4(A) – The Hong Kong Society for the Blind's Factory cum Sheltered Workshop

Start Date	Weather	Air Temp. (°C)	Atmospheric Pressure (hPa)	Filter weight (g)		Particulate weight (g)	Elapse Time		Sampling Time (min)	Flow Rate (cfm)		Av. Flow (m ³ /min)	Total vol. (m ³)	Conc. (µg/m ³)
				Initial	Final		Initial	Final		Initial	Final			
4/2/2020	Sunny	21.1	1024	15.2665	15.3158	0.0493	43200	45600	1440	50	50	1.39	2001	25
10/2/2020	Sunny	23.1	1022	15.0402	15.1496	0.1094	45600	48000	1440	46	46	1.28	1836	60
15/2/2020	Cloudy	19.7	1018	15.072	15.1621	0.0901	48000	50400	1440	48	48	1.33	1921	47
21/2/2020	Sunny	24.3	1017	15.4953	15.7062	0.2109	55200	57600	1440	46	46	1.27	1828	115
27/2/2020	Sunny	21.3	1020	18.5242	18.6133	0.0891	60000	62400	1440	50	50	1.39	1996	45
												Maximum		115
												Minimum		25
												Average		58
												Action Level		187
												Limit Level		260

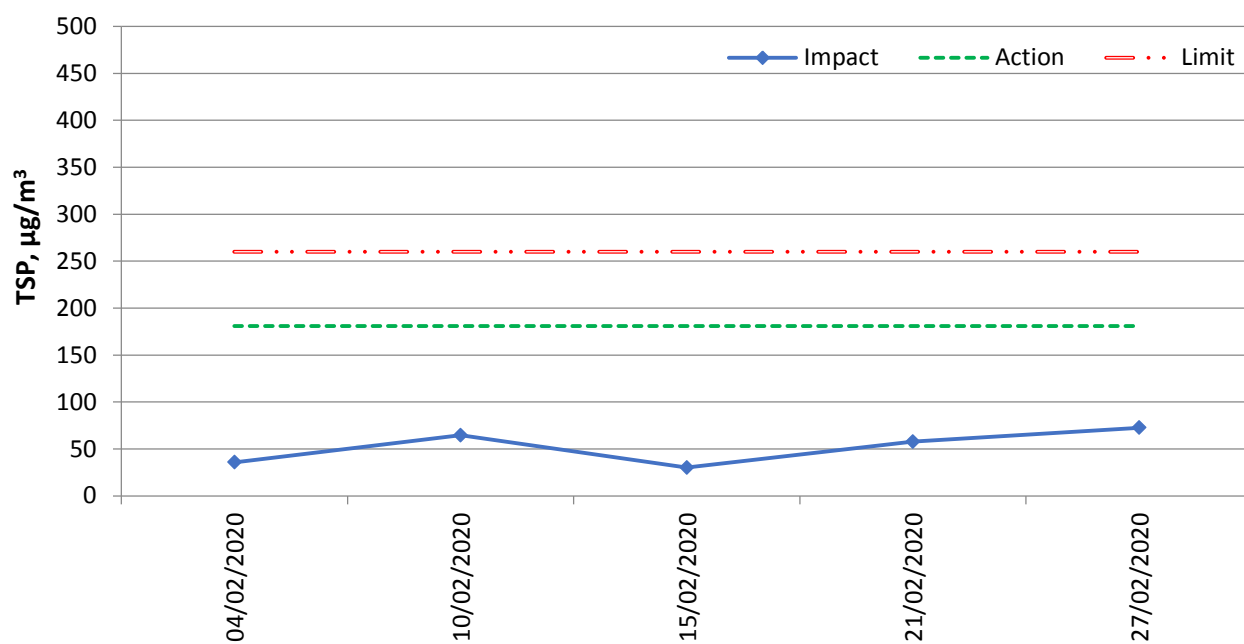
Location: AM7 – Hong Kong Children's Hospital

Start Date	Weather	Air Temp. (°C)	Atmospheric Pressure (hPa)	Filter weight (g)		Particulate weight (g)	Elapse Time		Sampling Time (min)	Flow Rate (cfm)		Av. Flow (m ³ /min)	Total vol. (m ³)	Conc. (µg/m ³)
				Initial	Final		Initial	Final		Initial	Final			
4/2/2020	Sunny	21.1	1024	18.4264	18.4952	0.0688	43200	45600	1440	48	48	1.34	1922	36
10/2/2020	Sunny	23.1	1022	18.6307	18.7492	0.1185	45600	48000	1440	46	46	1.28	1836	65
15/2/2020	Cloudy	19.7	1018	18.6164	18.6721	0.0557	48000	50400	1440	46	46	1.28	1843	30
21/2/2020	Sunny	24.3	1017	18.446	18.5561	0.1101	57600	60000	1440	48	48	1.32	1906	58
27/2/2020	Sunny	21.3	1020	18.2027	18.3419	0.1392	60000	62400	1440	48	48	1.33	1918	73
												Maximum		73
												Minimum		30
												Average		52
												Action Level		181
												Limit Level		260

24-hour average TSP



24-Hour Total Suspended Particulate Results - AM7 Hong Kong Children's Hospital



Appendix H – 1-hr TSP monitoring results and graphical presentation

Location:
**AM3 -
Sky Tower**

Date	Measurement Period			1-hr TSP concentration, $\mu\text{g}/\text{m}^3$	Weather
4/2/2020	09:00	-	10:00	88	Sunny
	10:00	-	11:00	91	
	11:00	-	12:00	87	
10/2/2020	13:00	-	14:00	79	Sunny
	14:00	-	15:00	83	
	15:00	-	16:00	83	
15/2/2020	13:00	-	14:00	68	Cloudy
	14:00	-	15:00	68	
	15:00	-	16:00	74	
21/2/2020	09:00	-	10:00	83	Sunny
	10:00	-	11:00	86	
	11:00		12:00	85	
27/2/2020	13:54	-	14:54	48	Sunny
	14:54	-	15:54	50	
	15:54	-	16:54	50	
Maximum				91	
Minimum				48	
Average				75	
Action Level				297	
Limit Level				500	

Location:
**AM4(A) -
The Hong Kong
Society for the
Blind's Factory
cum Sheltered
Workshop**

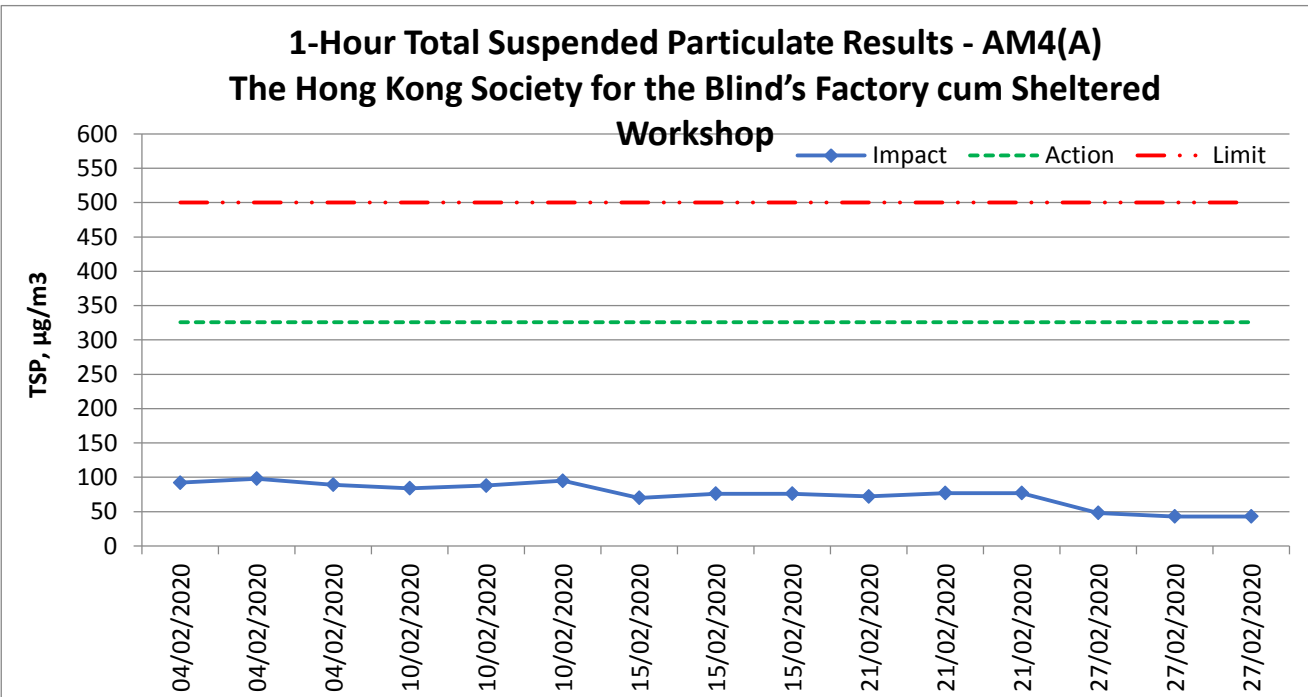
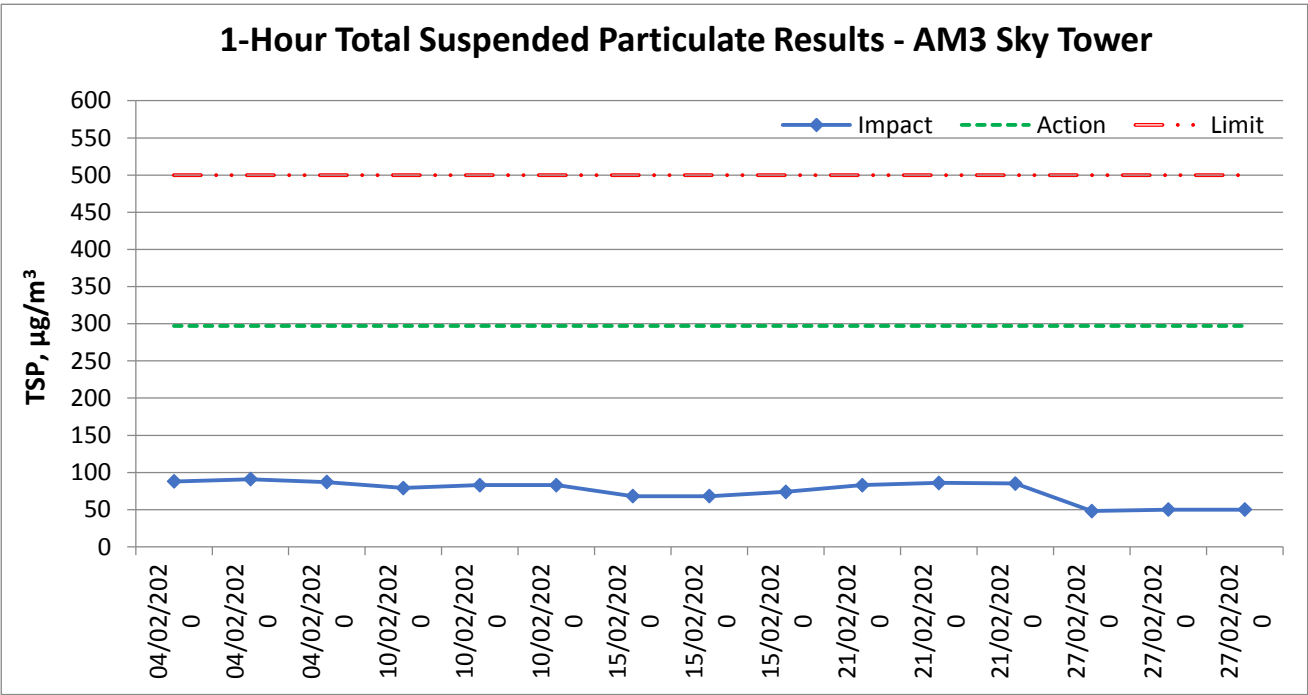
4/2/2020	13:00	-	14:00	92	Sunny
	14:00	-	15:00	98	
	15:00	-	16:00	89	
10/2/2020	09:00	-	10:00	84	Sunny
	10:00	-	11:00	88	
	11:00	-	12:00	95	
15/2/2020	9:00	-	10:00	70	Cloudy
	10:00	-	11:00	76	
	11:00	-	12:00	76	
21/2/2020	13:00	-	14:00	72	Sunny
	14:00	-	15:00	77	
	15:00		16:00	77	
27/2/2020	9:25	-	10:25	48	Sunny
	10:25	-	11:25	43	
	17:25	-	18:25	43	
Maximum				98	
Minimum				43	
Average				75	
Action Level				326	
Limit Level				500	

Location:
**AM7 -
Hong Kong
Children's
Hospital**

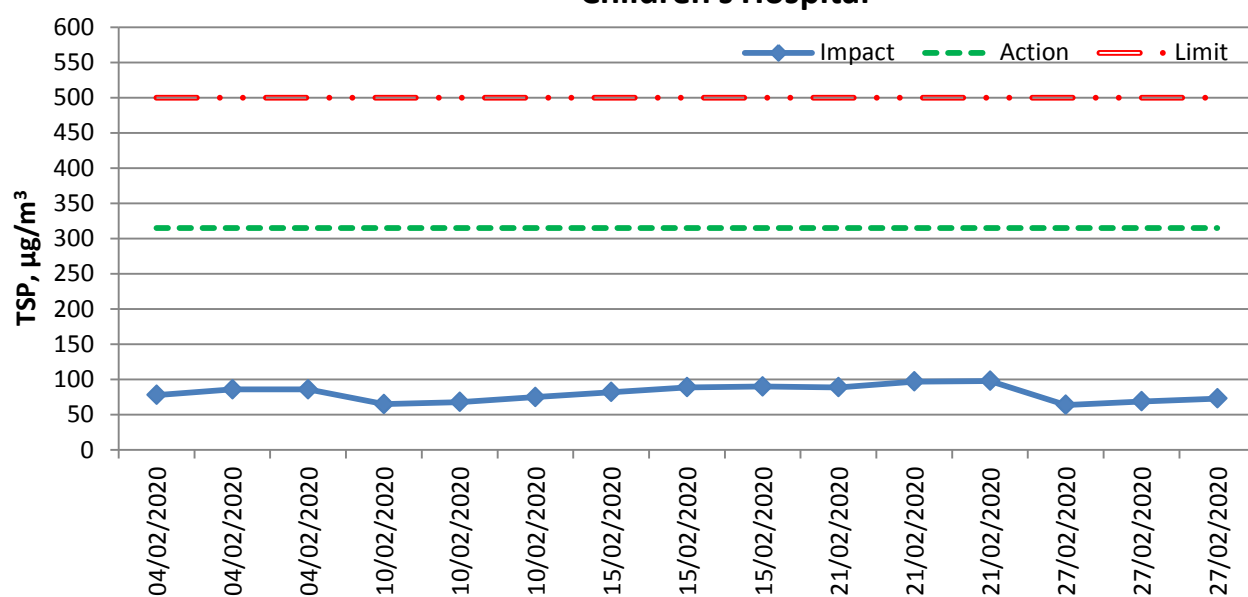
4/2/2020	9:00	-	10:00	78	Sunny
	10:00	-	11:00	86	
	11:00	-	12:00	86	
10/2/2020	09:00	-	10:00	65	Sunny
	10:00	-	11:00	68	
	11:00	-	12:00	75	
15/2/2020	13:00	-	14:00	82	Cloudy

Date	Measurement Period			1-hr TSP concentration, $\mu\text{g}/\text{m}^3$	Weather
21/2/2020	14:00	-	15:00	89	
	15:00	-	16:00	90	
	13:00	-	14:00	89	Sunny
	14:00	-	15:00	97	
	15:00	-	16:00	98	
27/2/2020	09:00	-	10:00	64	Sunny
	10:00	-	11:00	69	
	11:00	-	12:00	73	
Maximum				98	
Minimum				64	
Average				81	
Action Level				315	
Limit Level				500	

1-hour average TSP



1-Hour Total Suspended Particulate Results - AM7 Hong Kong Children's Hospital



Appendix I – Event and Action Plan for air quality

Event	Action			
	ET	IEC	Supervisor / ER	Contractor
Action Level being exceeded by one sampling	<ol style="list-style-type: none"> 1. Identify source and investigate the causes of exceedance; 2. Inform Contractor, IEC and Supervisor /ER; 3. Repeat measurement to confirm finding. 	<ol style="list-style-type: none"> 1. Check monitoring data submitted by ET; 2. Check Contractor's working method. 	<ol style="list-style-type: none"> 1. Notify Contractor. 	<ol style="list-style-type: none"> 1. Rectify any unacceptable practice; 2. Amend working methods if appropriate.
Action Level being exceeded by two or more consecutive sampling	<ol style="list-style-type: none"> 1. Identify source and investigate the causes of exceedance; 2. Inform Contractor, IEC and Supervisor /ER; 3. Increase monitoring frequency to daily; 4. Discuss with IEC and Contractor on remedial actions required; 5. Assess the effectiveness of Contractor's remedial actions; 6. If exceedance continues, arrange meeting with IEC and Supervisor /ER; 7. If exceedance stops, cease additional monitoring. 	<ol style="list-style-type: none"> 1. Check monitoring data submitted by ET; 2. Check Contractor's working method; 3. Discuss with ET and Contractor on possible remedial measures; 4. Advise the Supervisor /ER on the effectiveness of the proposed remedial measures. 	<ol style="list-style-type: none"> 1. Confirm receipt of notification of exceedance in writing; 2. Notify Contractor; 3. In consolidation with the IEC, agree with the Contractor on the remedial measures to be implemented; 4. Supervise implementation of remedial measures; 5. Conduct meeting with ET and IEC if exceedance continues. 	<ol style="list-style-type: none"> 1. Discuss with ET and IEC on proper remedial actions; 2. Submit proposals for remedial actions to Supervisor /ER and IEC within three working day of notification; 3. Implement the agreed proposals; 4. Amend proposal if appropriate.
Limit Level being exceeded by one sampling	<ol style="list-style-type: none"> 1. Identify source and investigate the causes of exceedance; 2. Inform Contractor, IEC, Supervisor /ER, and EPD; 3. Repeat measurement to confirm finding; 4. Assess effectiveness of 	<ol style="list-style-type: none"> 1. Check monitoring data submitted by ET; 2. Check Contractor's working method; 3. Discuss possible remedial measures with ET and Contractor; 4. Advise the Supervisor /ER 	<ol style="list-style-type: none"> 1. Confirm receipt of notification of exceedance in writing; 2. Notify Contractor; 3. In consolidation with the IEC, agree with the Contractor on the remedial measures to be 	<ol style="list-style-type: none"> 1. Take immediate action to avoid further exceedance; 2. Discuss with ET and IEC on proper remedial actions; 3. Submit proposal for remedial actions to Supervisor /ER and IEC

Event	Action			
	ET	IEC	Supervisor / ER	Contractor
	Contractor's remedial actions and keep EPD, IEC and Supervisor /ER informed of the results.	on the effectiveness of the proposed remedial measures.	4. implemented; Supervise implementation of remedial measures; 5. Conduct meeting with ET and IEC if exceedance continues.	within three working days of notification; 4. Implement the agreed proposals.
Limit Level being exceeded by two or more consecutive sampling	<ol style="list-style-type: none"> 1. Notify IEC, Supervisor /ER, Contractor and EPD; 2. Repeat measurement to confirm findings; 3. Carry out analysis of Contractor's working procedures to identify source and investigate the causes of exceedance; 4. Increase monitoring frequency to daily; 5. Arrange meeting with IEC, Supervisor /ER and Contractor to discuss the remedial action to be taken; 6. Assess effectiveness of Contractor's remedial actions and keep EPD, IEC and Supervisor /ER informed of the results; 7. If exceedance stop, cease additional monitoring. 	<ol style="list-style-type: none"> 1. Check monitoring data submitted by ET; 2. Check Contractor's working method; 3. Discuss with Supervisor /ER, ET, and Contractor on the potential remedial actions; 4. Review Contractor's remedial actions whenever necessary to assure their effectiveness and advise the Supervisor /ER accordingly. 	<ol style="list-style-type: none"> 1. Confirm receipt of notification of exceedance in writing; 2. Notify Contractor; 3. In consolidation with the IEC, agree with the Contractor on the remedial measures to be implemented; 4. Supervise implementation of remedial measures; 5. If exceedance continues, consider stopping the Contractor to continue working on that portion of work which causes the exceedance until the exceedance is abated. 	<ol style="list-style-type: none"> 1. Take immediate action to avoid further exceedance; 2. Discuss with ET and IEC on proper remedial actions; 3. Submit proposal for remedial actions to Supervisor /ER and IEC within three working days of notification; 4. Implement the agreed proposals; 5. Submit further remedial actions if problem still not under control; 6. Stop the relevant portion of works as instructed by the Supervisor /ER until the exceedance is abated.

Appendix J – Calibration certificates, catalogue of noise monitoring equipment

Calibration Certificate of Sound Level Meter

中国赛宝实验室
(工业和信息化部电子第五研究所)
CEPREI CHINA CEPREI LABORATORY

校准证书
CALIBRATION CERTIFICATE

证书编号: 2HB19001116-0003
Certificate No.

委托单位: Castco Testing Centre Limited
Client

仪器名称: Sound Level Meter
Description

型号规格: NL-52
Model/Type

制造商: RION
Manufacturer

机身号: 00921213
Serial No.

管理号: AAST-SLM-04
Asset No.

接收日期: 2019年07月03日
Rec. Date

校准日期: 2019年07月10日
Cal. Date

签发日期: 2019年07月12日
App. Date

建议再校日期: 2020年07月10日
Next Cal. Date

结论: 所校准项目合格(Passed at Calibration Items)
Conclusion

校准: 杨西梅
Calibrated by

核验: 刘鹏
Inspected by

签发: 郑木力
Approved by

印章: Stamp

赛宝计量检测中心
广州总部地址: 广州天河区东莞庄路110号
香港分部地址: 香港上水剑桥广场G/F2
客服电话: 852-26680871 传真: 852-26686197
投诉电话: 852-26680936 020-87236789
邮件: cal@ceprei.com.hk
网址: www.ceprei-cal.com

CEPREI Calibration and Testing Centre
H.Q. Addr: No.110 Dongguanhuang Road, Tianhe District, Guangzhou
CEPREI(H.K.) Addr.: G/F2 Cambridge Plaza Shui N.T. Hong Kong
Tel: 852-26680871 Fax: 852-26686197
Complaint phone: 852-26680936 020-87236789
Email: cal@ceprei.com.hk
Website: www.ceprei-cal.com

Page 1 of 5

证书编号(Certificate No.): 2HB19001116-0003

说明
DIRECTIONS

1. 本机构质量管理体系符合ISO/IEC 17025的要求, 获得中国合格评定国家认可委员会(CNAS)认可, 认可证书号为: CNAS L0462。
This laboratory quality management system meets the ISO/IEC 17025 and is accredited by the China National Accreditation Service for Conformity Assessment, No. CNAS L0462.

2. 本次校准的技术依据及CNAS认可范围(Reference documents and CNAS accredited scopes):
* JJG 188-2002 声级计检定规程; 声压级(20~130)dB, 频率计权(20~130)dB@(10Hz~20kHz)
* 详细内容请查看CNAS网站上注册编号为L0462的证书附件, 超出范围的内容未被认可。(Please see the attachment of certificate No. L0462 at CNAS website for details, beyond which is not accredited).

3. 本次校准所使用的主要测量标准(The main measurement standards used during the calibration):

名称 (Description)	证书号/有效期/溯源单位 (Certificate No./Due Date/Traceability to)	技术指标 (Specification)
Sound Calibrator	2HB19000002-0104/2020-03-25/赛宝	1级
音频分析仪	2HB19000002-0019/2020-01-05/赛宝	失真度测量: $\pm 5\%$

4. 校准地点(The calibration place):
广州市天河区东莞庄路110号401楼振动声学室

5. 环境条件(Environmental conditions):
温度(Temperature): 21°C 相对湿度(Relative Humidity): 63%

6. 依据《JJF 1059.1-2012 测量不确定度评定与表示》进行测量结果不确定度评定。评定结果以包含因子 k 的扩展不确定度 U 或相对扩展不确定度 U_{rel} 表示。
The evaluation was made according to JJF 1059.1-2012 Evaluation and Expression of Uncertainty in Measurement. The evaluation results were expressed by the extended uncertainty U or relative expanded uncertainty U_{rel} with a coverage factor k .

7. 证书中"P"、"合格"代表"测量结果在允许范围内", "F"、"不合格"代表"测量结果不在允许范围内", "N/A"代表"不适用"。本证书报告的判定规则和结论仅供参考, 使用人员应结合实际测量的要求合理使用, 如考虑测量结果测量不确定度的影响等。
"P" and "Pass" in this certificate stand for "Low Limit<the measured value \leq High Limit", "F" and "Fail" stand for "the measured value < Low Limit or the measured value > High Limit", "N/A" stands for "Not Applicable". The judgment rules and conclusions of this certificate are for reference only. Users should use them reasonably according to the actual measurement requirements, such as considering the impact of measurement uncertainty, etc.

8. 建议再校日期是本实验室依据本证书报告的技术依据和仪器设备常规使用条件给出的建议, 供委托方参考。委托方可以根据实际使用情况自行决定样品的再校准日期。
The recommended date of recalibration is based on the reference documents and the normal operating conditions of the calibrated instrument. It is only for reference. The client may decide the date of recalibration of the instrument according to actual use.

注: 1. 本证书未经本机构书面授权, 不得部分复制。(The certificate shall not be partly reproduced without written approval of the laboratory.)
2. 本次校准结果仅与被校物有关。(The results are only related to the items calibrated.)

Page 3 of 5

Calibration Certificate of Sound Level Meter



赛宝计量检测中心

CEPREI CALIBRATION & TESTING CENTER 证书编号(Certificate No.): 2HB19001116-0003

1. Appearance and Function Check

There are no factor and defect that affect the calibration result accuracy of the certificate.

2. 94dB Calibration (at 1000Hz)(A-Weighting)

Reference Value (dB)	Indicated Value (dB)	U (k=2) (dB)
114.0	114.3	0.4

3. Sound Pressure Level Measurement (at 1000Hz)(A-Weighting)

Reference Value (dB)	Indicated Value (dB)	Error (dB)	Manufacturer Specification (dB)	U (k=2) (dB)	P/F
114.0	114.3	0.3	±1.0	0.4	P
104.0	104.3	0.3	±1.0	0.4	P
94.0	94.3	0.3	±1.0	0.4	P
84.0	84.3	0.3	±1.0	0.4	P
74.0	74.3	0.3	±1.0	0.4	P
64.0	64.4	0.4	±1.0	0.4	P
54.0	54.5	0.5	±1.0	0.4	P

4. A-Weighting Freq. Response Characteristic

Frequency (Hz)	Reference Value (dB)	Indicated Value (dB)	Error (dB)	Manufacturer Specification (dB)	U (k=2) (dB)	P/F
31.5	-39.4	-39.3	0.1	±3.5	0.5	P
63	-26.2	-26.0	0.2	±2.5	0.5	P
125	-16.1	-16.0	0.1	±2.0	0.5	P
250	-8.6	-8.6	0.0	±1.9	0.4	P
500	-3.2	-3.2	0.0	±1.9	0.4	P
1k	0.0	0.0	0.0	(Ref.)	/	
2k	1.2	1.0	-0.2	±2.6	0.6	P
4k	1.0	0.3	-0.7	±3.6	0.6	P
8k	-1.1	-1.9	-0.8	±5.6	0.6	P
16k	-6.6	-11.4	-4.8	+6-∞	1.0	P

以下空白/No data hereafter

数据页(Data sheet) ID: Q126581

Page 5 of 5

Calibration Certificate of Sound Level Meter

Cal Cert 2019
AAST-SLM-12

Sun Creation Engineering Limited
Calibration & Testing Laboratory

Certificate of Calibration
校正證書

Certificate No. : C193567
證書編號

ITEM TESTED / 送檢項目 (Job No. / 序引編號 : IC19-1346) Date of Receipt / 收件日期 : 3 July 2019

Description / 儀器名稱 : Sound Level Meter
Manufacturer / 製造商 : Rion
Model No. / 型號 : NL-52
Serial No. / 編號 : 01287681
Supplied By / 委託者 : Castco Testing Centre Limited
Air & Acoustics Laboratory, 1/F., Techno Centre,
33 On Kui Street, Fanling, N.T.

TEST CONDITIONS / 測試條件

Temperature / 溫度 : (23 ± 2)°C Relative Humidity / 相對濕度 : (50 ± 25)%
Line Voltage / 電壓 : ---

TEST SPECIFICATIONS / 測試規範
Calibration check

DATE OF TEST / 測試日期 : 7 July 2019

TEST RESULTS / 測試結果

The results apply to the particular unit-under-test only.
The results do not exceed manufacturer's specification.
The results are detailed in the subsequent page(s).

The test equipment used for calibration are traceable to National Standards via :
- The Government of The Hong Kong Special Administrative Region Standard & Calibration Laboratory
- The Bruel & Kjaer Calibration Laboratory, Denmark
- Rohde & Schwarz Laboratory, Germany
- Fluke Everett Service Center, USA

Tested By : 
測試 : H T Wong
Technical Officer

Certified By : 
校證 : K C Lee
Engineer

Date of Issue : 9 July 2019
簽發日期

The test equipment used for calibration are traceable to the Nation Standards as specified in this certificate. This certificate shall not be reproduced except in full, without the prior written approval of this laboratory.
本證書所載校正用之測試器材均可溯源至國際標準。局部複印本證書屬先獲本實驗室書面批准。

Sun Creation Engineering Limited - Calibration & Testing Laboratory
c/o 4/F, 1 Hing On Lane, Tuen Mun, New Territories, Hong Kong
輝創工程有限公司 - 校正及校驗實驗室
c/o 香港新界屯門興安里一號四樓
Tel: (852) 2927 2606 Fax: (852) 2744 8986 E-mail: cal@suncreation.com Website: www.suncreation.com

Page 1 of 4

Sun Creation Engineering Limited
Calibration & Testing Laboratory

Certificate of Calibration
校正證書

Certificate No. : C193567
證書編號

1. The unit-under-test (UUT) was allowed to stabilize in the laboratory for over 12 hours, and switched on to warm up for over 10 minutes before the commencement of the test.

2. Self-calibration was performed before the test.

3. The results presented are the mean of 3 measurements at each calibration point.

4. Test equipment :
Equipment ID Description Certificate No.
CL280 40 MHz Arbitrary Waveform Generator C190176
CL281 Multifunction Acoustic Calibrator CDK1806821

5. Test procedure : MA101N.

6. Results :

6.1 Sound Pressure Level

6.1.1 Reference Sound Pressure Level

UUT Setting				Applied Value		UUT	IEC 61672
Range (dB)	Function	Frequency Weighting	Time Weighting	Level (dB)	Freq. (kHz)	Reading (dB)	Class 1 Spec. (dB)
30 - 130	L _A	A	Fast	94.00	1	94.1	± 1.1

6.1.2 Linearity

UUT Setting				Applied Value		UUT	IEC 61672
Range (dB)	Function	Frequency Weighting	Time Weighting	Level (dB)	Freq. (kHz)	Reading (dB)	Class 1 Spec. (dB)
30 - 130	L _A	A	Fast	94.00	1	94.1	94.1 (Ref.)
				104.00		104.1	
				114.00		114.1	

IEC 61672 Class 1 Spec. : ± 0.6 dB per 10 dB step and ± 1.1 dB for overall different.

6.2 Time Weighting

UUT Setting				Applied Value		UUT	IEC 61672
Range (dB)	Function	Frequency Weighting	Time Weighting	Level (dB)	Freq. (kHz)	Reading (dB)	Class 1 Spec. (dB)
30 - 130	L _A	A	Fast	94.00	1	94.1	94.1 (Ref.)
			Slow			94.1	
			Slow			94.1	

The test equipment used for calibration are traceable to the Nation Standards as specified in this certificate. This certificate shall not be reproduced except in full, without the prior written approval of this laboratory.
本證書所載校正用之測試器材均可溯源至國際標準。局部複印本證書屬先獲本實驗室書面批准。

Sun Creation Engineering Limited - Calibration & Testing Laboratory
c/o 4/F, 1 Hing On Lane, Tuen Mun, New Territories, Hong Kong
輝創工程有限公司 - 校正及校驗實驗室
c/o 香港新界屯門興安里一號四樓
Tel: (852) 2927 2606 Fax: (852) 2744 8986 E-mail: cal@suncreation.com Website: www.suncreation.com

Page 2 of 4

Calibration Certificate of Sound Level Meter



輝創工程有限公司
Sun Creation Engineering Limited
Calibration & Testing Laboratory

Certificate of Calibration 校正證書

Certificate No. : C193567
證書編號

6.3 Frequency Weighting

6.3.1 A-Weighting

UUT Setting				Applied Value		UUT	IEC 61672
Range (dB)	Function	Frequency Weighting	Time Weighting	Level (dB)	Freq.	Reading (dB)	Class 1 Spec. (dB)
30 - 130	L _A	A	Fast	94.00	63 Hz	67.8	-26.2 ± 1.5
					125 Hz	77.8	-16.1 ± 1.5
					250 Hz	85.4	-8.6 ± 1.4
					500 Hz	90.8	-3.2 ± 1.4
					1 kHz	94.1	Ref.
					2 kHz	95.3	+1.2 ± 1.6
					4 kHz	95.1	+1.0 ± 1.6
					8 kHz	93.0	-1.1 (+2.1; -3.1)
					12.5 kHz	89.6	-4.3 (+3.0; -6.0)

6.3.2 C-Weighting

UUT Setting				Applied Value		UUT	IEC 61672
Range (dB)	Function	Frequency Weighting	Time Weighting	Level (dB)	Freq.	Reading (dB)	Class 1 Spec. (dB)
30 - 130	L _C	C	Fast	94.00	63 Hz	93.2	-0.8 ± 1.5
					125 Hz	93.9	-0.2 ± 1.5
					250 Hz	94.0	0.0 ± 1.4
					500 Hz	94.1	0.0 ± 1.4
					1 kHz	94.1	Ref.
					2 kHz	93.9	-0.2 ± 1.6
					4 kHz	93.3	-0.8 ± 1.6
					8 kHz	91.1	-3.0 (+2.1; -3.1)
					12.5 kHz	87.7	-6.2 (+3.0; -6.0)

The test equipment used for calibration are traceable to the Nation Standards as specified in this certificate. This certificate shall not be reproduced or used in full without the prior written approval of this laboratory.
本證書所載校正用之測試器材均可溯源至國際標準。局部複印本證書需先獲本實驗室書面批准。

Sun Creation Engineering Limited - Calibration & Testing Laboratory
c/o 4/F, 1 Hing On Lane, Tuen Mun, New Territories, Hong Kong
輝創工程有限公司 - 校正及檢驗實驗室
c/o 香港新界屯門興安里一號四樓

Tel/電話: (852) 2927 2606 Fax/傳真: (852) 2744 8986 E-mail/電郵: callab@suncreation.com Website/網址: www.suncreation.com

Page 3 of 4



輝創工程有限公司
Sun Creation Engineering Limited
Calibration & Testing Laboratory

Certificate of Calibration 校正證書

Certificate No. : C193567
證書編號

Remarks : - UUT Microphone Model No. : UC-59 & S/N : 14595

- Mfr's Spec. : IEC 61672 Class 1

- Uncertainties of Applied Value : 94 dB : 63 Hz - 125 Hz : ± 0.35 dB
250 Hz - 500 Hz : ± 0.30 dB
1 kHz : ± 0.20 dB
2 kHz - 4 kHz : ± 0.35 dB
8 kHz : ± 0.45 dB
12.5 kHz : ± 0.70 dB
104 dB : 1 kHz : ± 0.10 dB (Ref. 94 dB)
114 dB : 1 kHz : ± 0.10 dB (Ref. 94 dB)

- The uncertainties are for a confidence probability of not less than 95 %.

Note :

Only the original copy or the laboratory's certified true copy is valid.

The values given in this Certificate only relate to the values measured at the time of the test and any uncertainties quoted will not include allowance for the equipment long term drift, variations with environment changes, vibration and shock during transportation, overloading, mis-handling, or the capability of any other laboratory to repeat the measurement. Sun Creation Engineering Limited shall not be liable for any loss or damage resulting from the use of the equipment.

The test equipment used for calibration are traceable to the Nation Standards as specified in this certificate. This certificate shall not be reproduced or used in full without the prior written approval of this laboratory.
本證書所載校正用之測試器材均可溯源至國際標準。局部複印本證書需先獲本實驗室書面批准。

Sun Creation Engineering Limited - Calibration & Testing Laboratory
c/o 4/F, 1 Hing On Lane, Tuen Mun, New Territories, Hong Kong
輝創工程有限公司 - 校正及檢驗實驗室
c/o 香港新界屯門興安里一號四樓

Tel/電話: (852) 2927 2606 Fax/傳真: (852) 2744 8986 E-mail/電郵: callab@suncreation.com Website/網址: www.suncreation.com

Page 4 of 4

Calibration Certificate of Sound Level Meter

TEST REPORT for PRECISION SOUND LEVEL METER (NX-42EX installed)

Model : NL-52 :

Serial No. : 01232551

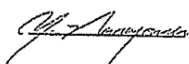
Microphone No. : 05990


Preamplifier No. : 32579

Condition : Temperature 25 °C

Humidity 31 % RH

Date : November, 14, 2019

Signature : 

 RION CO., LTD.

NL-52 1/2
01232551

Pass

1. Frequency weightings (Fig. 1)

Frequency weighting A
Frequency weighting C
Frequency weighting Z

2. Level linearity error (dB)

Reference signal level (Ref.) : 94.0 dB (at 1 kHz, 8 kHz), 74.0 dB (at 31.5 Hz)

Frequency weighting : A

Frequency	Indicated value	Difference with Reference signal level (dB)					
		25.0	74.0	94.0	98.0	114.0	136.0
31.5 Hz	-0.2	Ref.	—	-0.1	—	—	—
1 kHz	0.0	—	Ref.	—	0.0	—	0.0
8 kHz	0.0	—	Ref.	—	—	-0.1	—
Tolerance limit	±0.3	—	—	±0.3	±0.2	±0.3	±0.3

3. Toneburst response (Time weighted sound level)

Input signal level : 127 dB

Toneburst : Frequency : 4 kHz, duration : 0.25 ms

Frequency weighting : A, Time-weighting : F

(dB)			
Design goal	Indicated value	Difference	Tolerance limit
100.0	99.9	-0.1	±1.0

4. Time weighting I (impulse)

Input signal level : 120 dB

Toneburst : Frequency : 4 kHz, duration : 5 ms, period : 500 ms

Frequency weighting : A

(dB)			
Design goal	Indicated value	Difference	Tolerance limit
111.2	110.3	-0.9	±2.0

*When the optional Extended Function Program NX-42EX is installed, time weighting I(impulse) can be selected in only sub-channel.

 RION

1304

Calibration Certificate of Sound Level Meter

NL-52 2/2
01232551

5. Peak sound level (dB)

Frequency weighting : C

Frequency (Hz)	Number of cycles in test signal	(dB)				Tolerance limit
		Input signal level	Design goal	Indicated value	Difference	
			L_c	L_{cpeak}		
31.5	1 cycle	137.0	136.5	137.3	0.8	±2.0
500	Positive half cycle	137.0	139.4	139.2	-0.2	±1.0
	Negative half cycle	137.0	139.4	139.2	-0.2	±1.0

6. Response to repeated toneburst

Input signal level : 130.0 dB + 8 dB

Frequency weighting : A, Time-weighting : S

Toneburst : Frequency : 2 kHz, duration : 5 ms, period : 25 ms

(dB)				
Peak-to-rms ratio	Design goal	Indicated value	Difference	Tolerance limit
3.16	131.0	130.9	-0.1	±0.5

7. Inherent noise level (dB)

(dB)		
Frequency weighting	Indicated value	Tolerance limit
A	10.4	17 or less
C	14.9	25 or less
Z	20.6	30 or less

8. Instrumental error

84.0 dB ± 0.7 dB

0.0 dB

Applicable standards

JIS C 1509-1 : 2005 Class 1

IEC 61672-1 : 2002 Class 1

ANSI S1.4-1983 Type 1

ANSI S1.43-1997 Type 1

CE marking (EMC Directive 2004/108/EC, Low Voltage Directive 2006/95/EC)

WEEE Directive (2002/96/EC)

Chinese RoHS



1304

Catalogue of Sound Calibrator

Sound Calibrator NC-75



Compact and lightweight sound calibrator allows highly reliable and accurate measurement anywhere

Sound Calibrator NC-75

Patent pending



■ Integrated newly developed reference microphone enables feedback control that completely eliminates the need for atmospheric pressure and coupler volume correction, resulting in highly accurate and reliable calibration.

■ Effective coupler sound insulation (30 dB or higher*) permits calibration also in relatively noisy environments.

*A-weighted sound level insulation performance measured with pink noise

■ Each product comes standard with a JCSS Calibration Certificate, demonstrating high quality.

- Conforming with IEC 60942: 2017 class 1 and JIS C 1515: 2004
(Also complies with IEC 60942 Version 4 currently under revision)
- Supports calibration of RION sound level meters compliant with IEC 61672-1: 2013, JIS C 1509-1: 2017 and JIS C 1516: 2014.
- Supports calibration of RION microphones and microphones of other manufacturers meeting the size specifications of IEC 61094-4.
- Supports 1-inch, 1/2-inch, and 1/4-inch microphones (1/4 inch with optional adapter)

JCSS Calibration Certificate




JCSS Calibration Results



How to use the adapter

1-inch microphones

To use the sound calibrator with 1-inch diameter microphones, remove the 1/2-inch microphone adapter.



1/2-inch microphones

To use the sound calibrator with 1/2-inch diameter microphones, the supplied 1/2-inch microphone adapter must be in place.



Make sure the 1/2-inch adapter is locked.

1/4-inch microphones

To use the sound calibrator with 1/4-inch diameter microphones, use the supplied 1/2-inch microphone adapter together with the optional 1/4-inch adapter.



Usage example

Specifications (under standard ambient conditions*)

Applicable standards	IEC 60942: 2017 class1, ANSI/ASA S1.40-2006 class1, JIS C 1515: 2004 class 1, CE marking, WEEE directive, Chinese RoHS
Supported microphones	Microphones made by RION and microphones made by other manufacturers that meet the IEC 61094-4 size specifications 1-inch microphones 1/2-inch microphones (with supplied adapter) 1/4-inch microphones (with optional adapter)
Nominal sound pressure level	94 dB
Sound pressure level tolerance	Max. ± 0.20 dB
Nominal frequency	1 000 Hz
Frequency tolerance	Max. $\pm 0.1\%$
THD + noise	Max. $\pm 0.1\%$ (22.4 Hz to 22.4 kHz)
Dimensions and weight	Approx. 42 mm (H) x 77 mm (W) x 70 mm (D), approx. 200 g
Power supply	IEC LR6 (size AA) alkaline battery x 2 IEC LR6 (size AA) nickel-hydrogen rechargeable battery ("eneloop pro" supported) x 2
Battery life	50 hours or more (using two alkaline batteries, continuous use) 50 hours or more (using two nickel-hydrogen rechargeable batteries [eneloop pro], continuous use)
Supplied accessories	Soft case x 1, 1/2-inch microphone adapter x 1, IEC LR6 (size AA) alkaline battery x 2, hand strap x 1, JCSS Calibration Certificate x 1

* RION standard ambient conditions: static pressure 101.325 kPa, ambient temperature 23 °C, relative humidity 50 %

Optional accessories 1/4-inch microphone adapter NC-75-S11

Strap



Securely carry the unit with the supplied hand strap

Soft case



Calibration can be performed with the calibrator inserted in the soft case

PISTONPHONE NC-72A



Specifications (under standard ambient conditions*)

Applicable standards	IEC 60942: 2017 class L&M, class 1/M, JIS C 1515: 2004 class L&C, class 1/C
Nominal sound pressure level	114 dB, Sound pressure level tolerance ± 0.10 dB



RION CO., LTD. is recognized by the JCSS which uses ISO/IEC 17025 as an accreditation standard and bases its accreditation scheme on ISO/IEC 17011. JCSS is operated by the accreditation body (A) Japan which is a signatory to the Asia Pacific Accreditation Cooperation (APAC) as well as the International Laboratory Accreditation Cooperation (ILAC). The Quality Assurance Section of RION CO., LTD. is an international ISO 9001 compliant JCSS operator with the accreditation number JCSS 0197.

* Windows is a trademark of Microsoft Corporation. * Specifications subject to change without notice.

Distributed by:



RION CO., LTD.
https://rion-eu.com/

3-20-41, Higashimotomachi, Kokubunji, Tokyo 185-8533, Japan
Tel: +81-42-359-7888 Fax: +81-42-359-7442

✓ This product is environment-friendly. It does not include toxic chemicals on our policy.
This leaflet is printed with environmentally friendly UV ink.

1709-5 1910PD

Calibration Certificate of Sound Calibrator

中国赛宝实验室
(工业和信息化部电子第五研究所)
CEPREI CHINA CEPREI LABORATORY

校准证书
CALIBRATION CERTIFICATE

证书编号: 2HB19001563-0002
Certificate No.

委托单位: Castco Testing Centre Limited
Client

仪器名称: Sound Level Calibrator
Description

型号规格: NC-75
Model/Type

制造商: RION
Manufacturer

机身号: 34280310
Serial No.

管理号: AAST-SLC-07
Asset No.

接收日期: 2019年09月06日
Rec. Date

校准日期: 2019年09月09日
Cal. Date

签发日期: 2019年09月10日
App. Date

建议再校日期: 2020年09月09日
Next Cal. Date

结论: 所校准项目合格(Passed at Calibration Items)
Conclusion

校准: 杨西梅
Calibrated by

核验: 刘鹏
Inspected by

签发: 郑木力
Approved by

印章: Stamp

赛宝计量检测中心
广州总部地址: 广州天河区东莞庄路110号
香港分部地址: 香港上水剑桥广场G/F2
客服电话: 852-26680871 传真: 852-26686197
投诉电话: 852-26680936 020-87236789
邮件: cali@ceprei.com.hk
网址: www.ceprei-cal.com

CEPREI Calibration and Testing Center
H.Q. Addr: No.110 Dongguanzhuang Road, Tianhe District, Guangzhou
CEPREI(H.K.) Addr: G/F2 Cambridge Plaza, Shau Sha Tei, Hong Kong
Tel: 852-26680871 Fax: 852-26686197
Complaint phone: 852-26680936 020-87236789
Email: cali@ceprei.com.hk
Website: www.ceprei-cal.com

Page 1 of 5

Catalogue of Air Flow Meter (TSI TA440)

SPECIFICATIONS

THERMAL ANEMOMETERS MODELS TA410, TA430 AND TA440

Velocity

Range (TA410)	0 to 20 m/s (0 to 4,000 ft/min)
Range (TA430, TA440)	0 to 30 m/s (0 to 6,000 ft/min)
Accuracy (TA410) ¹	±5% of reading or ±0.025 m/s (±5 ft/min), whichever is greater
Accuracy (TA430, TA440) ²	±3% of reading or ±0.015 m/s (±3 ft/min), whichever is greater
Resolution	0.01 m/s (1 ft/min)

Duct Size (TA430, TA440)

Dimensions	1 to 635 cm in increments of 0.1 cm (1 to 250 inches in increments of 0.1 in.)
------------	--

Volumetric Flow Rate (TA430, TA440)

Range	Actual range is a function of velocity, and duct size
-------	---

Temperature

Range (TA410, TA430)	-18 to 99°C (0 to 200°F)
Range (TA440)	-10 to 60°C (14 to 140°F)
Accuracy ³	±0.3°C (±0.5°F)
Resolution	0.1°C (0.1°F)

Relative Humidity (TA440 only)

Range	5 to 95% RH
Accuracy ⁴	±3% RH
Resolution	0.1% RH

Wet Bulb Temperature (TA440 only)

Range	5 to 60°C (40 to 140°F)
Resolution	0.1°C (0.1°F)

Dew Point (TA440 only)

Range	-15 to 49°C (5 to 120°F)
Resolution	0.1°C (0.1°F)

Instrument Temperature Range

Operating (Electronics)	5 to 45°C (40 to 113°F)
Model TA410, TA430 Operating (Probe)	-18 to 99°C (0 to 200°F)
Model TA440 Operating (Probe)	-10 to 60°C (14 to 140°F)
Storage	-20 to 60°C (-4 to 140°F)

Data Storage Capabilities (TA430, TA440)

Range	12,700+ samples and 100 test IDs
-------	----------------------------------

Logging Interval (TA430, TA440)

1 second to 1 hour

Specifications subject to change without notice.

TSI and the TSI logo are registered trademarks, and Airflow, the Airflow logo and LogSoft are trademarks of TSI Incorporated.



Airflow Instruments, TSI Instruments Ltd.
Visit our website at www.airflowinstruments.co.uk for more information.

UK Tel: +44 149 4 459200 Germany Tel: +49 241 523030
France Tel: +33 491 11 87 64

P/N 2980548 Rev D (A4) ©2014 TSI Incorporated

Time Constant (TA430, TA440)

User selectable

External Meter Dimensions

8.4 cm x 17.8 cm x 4.4 cm (3.3 in x 7.0 in x 1.8 in.)

Meter Weight with Batteries

0.27 kg (0.6 lbs.)

Meter Probe Dimensions

Probe Length	101.6 cm (40 in.)
Probe Diameter of Tip	7.0 mm (0.28 in.)
Probe Diameter of Base	13.0 mm (0.51 in.)

Articulating Probe Dimensions

Articulating Section Length	19.7 cm (7.8 in.)
Diameter of Articulating Knuckle	9.5 mm (0.38 in.)

Power Requirements

Four AA-size batteries or AC adapter

	TA410	TA430, TA430-A	TA440, TA440-A
Velocity range 0 to 20.00 m/s (0 to 4000 ft/min)	+	+	+
Velocity range 0 to 30.00 m/s (0 to 6000 ft/min)		+	+
Temperature	+	+	+
Flow		+	+
Humidity, wet bulb, dew point			+
Probe	Straight	Straight or -A articulated	Straight or -A articulated
Variable time constant		+	+
Manual data logging		+	+
Auto save data logging			+
Statistics		+	+
Review data		+	+
LogSoft2 downloading software		+	+
Free Certificate of Calibration	+	+	+

¹ Temperature compensated over an air temperature range of 5 to 65°C (40 to 150°F).
² The accuracy statement begins at 30 ft/min through 4000 ft/min (0.15 m/s through 20 m/s) for the Model TA410, and 30 ft/min through 6000 ft/min (0.15 m/s through 30 m/s) for Models TA430 and TA440.

³ Accuracy with instrument case at 25°C (77°F). Add uncertainty of 0.03°C (0.05°F) for change in instrument temperature.

⁴ Accuracy with probe at 25°C (77°F). Add uncertainty of 0.2% RH/°C (0.1% RH/°F) for change in probe temperature. Includes 1% hysteresis.

Calibration Certificate of Air Flow Meter



CERTIFICATE OF CALIBRATION AND TESTING

TSI Instruments Ltd, Stirling Road, Crosses Business Park

High Wycombe Bucks HP12 3ST England

Tel: (Int +44) (UK 0) 1494 459200 Fax: (Int +44) (UK 0) 1494 459700 <http://www.airflowinstruments.co.uk>

ENVIRONMENT CONDITION		MODEL	TA440
TEMPERATURE	22.1 °C	SERIAL NUMBER	TA4401232005
RELATIVE HUMIDITY	43.89 %RH		
BAROMETRIC PRESSURE	1007.8 hPa		
<input checked="" type="checkbox"/> AS LEFT <input type="checkbox"/> AS FOUND	<input checked="" type="checkbox"/> IN TOLERANCE <input type="checkbox"/> OUT OF TOLERANCE		

- CALIBRATION VERIFICATION RESULTS -

TEMPERATURE VERIFICATION				SYSTEM T-200				Unit: °C			
#	STANDARD	MEASURED	ALLOWABLE RANGE	#	STANDARD	MEASURED	ALLOWABLE RANGE	#	STANDARD	MEASURED	ALLOWABLE RANGE
1	0.0	0.1	-0.3-0.3	2	60.0	60.0	59.7-60.3				
VELOCITY VERIFICATION				SYSTEM V-352				Unit: m/s			
#	STANDARD	MEASURED	ALLOWABLE RANGE	#	STANDARD	MEASURED	ALLOWABLE RANGE	#	STANDARD	MEASURED	ALLOWABLE RANGE
1	0.00	0.00	-0.02-0.02	7	3.34	3.34	3.24-3.44				
2	0.18	0.18	0.16-0.19	8	5.11	5.11	4.96-5.27				
3	0.33	0.33	0.32-0.35	9	7.51	7.51	7.28-7.73				
4	0.51	0.50	0.49-0.52	10	12.78	12.85	12.39-13.16				
5	0.82	0.81	0.80-0.85	11	22.97	23.08	22.29-23.66				
6	1.71	1.69	1.66-1.76	12	29.47	29.43	28.59-30.36				
HUMIDITY VERIFICATION				SYSTEM H-200				Unit: %RH			
#	STANDARD	MEASURED	ALLOWABLE RANGE	#	STANDARD	MEASURED	ALLOWABLE RANGE	#	STANDARD	MEASURED	ALLOWABLE RANGE
1	10.0	9.9	7.8-12.2	4	70.0	69.2	67.8-72.2				
2	29.7	29.2	27.5-31.9	5	90.0	88.7	87.8-92.2				
3	50.0	49.2	47.8-52.2								

TSI does hereby certify that the above described instrument conforms to the original manufacturer's specification (not applicable to As Found items) and has been calibrated using standards whose accuracies are traceable to members of the European co-operation for Accreditation (EA) (for example: UKAS, SWEDAC, DAKS) or has been verified with respect to instrumentation whose accuracy is traceable to some member of EA, or is derived from accepted values of physical constants. TSI's calibration system is registered to ISO-9001:2008 and meets the requirements of ISO 10012:2003.

Measurement Variable	System ID
DC Volts	E006008
Temperature	E006127
Pressure	E006002
Pressure	E006038
Velocity	E006121
Humidity	E006018
Temperature	E006007

Measurement Variable	System ID
Temperature	E006020
Temperature	E006006
Temperature	E006022
DC Voltage	E006010
Pressure	E006078
DC Volts	E006125

P. McBAIN

13 MAR 2019

DOC ID: CERT_DEFAULT

Appendix K – Noise monitoring results and graphical presentation

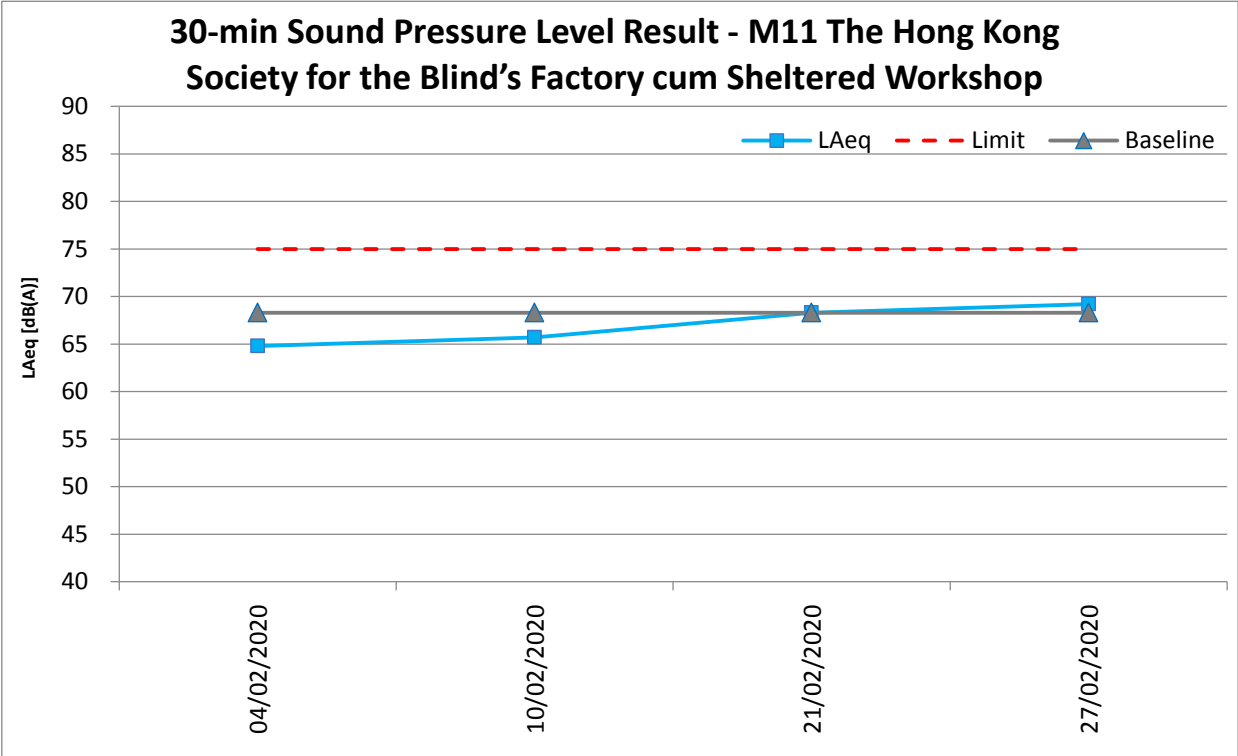
M11 - The Hong Kong Society for the Blind's Factory cum Sheltered Workshop

Date	Temp (°C)	Weather	Measured Noise Level at M11, dB(A)							Limit
			Time			Baseline	L _{Aeq}	L _{A10}	L _{A90}	
4/2/2020	18.3	Sunny	9:45	-	10:15	68.3	64.8	71	60.4	75
10/2/2020	18.2	Sunny	15:00	-	15:30	68.3	65.7	69.4	61.6	75
21/2/2020	24.3	Sunny	14:05	-	14:35	68.3	68.3	72.1	64.2	75
27/2/2020	21.3	Sunny	9:50	-	10:20	68.3	69.2	70.9	64.5	75
Maximum							69.2			
Minimum							64.8			
Average							67.4			

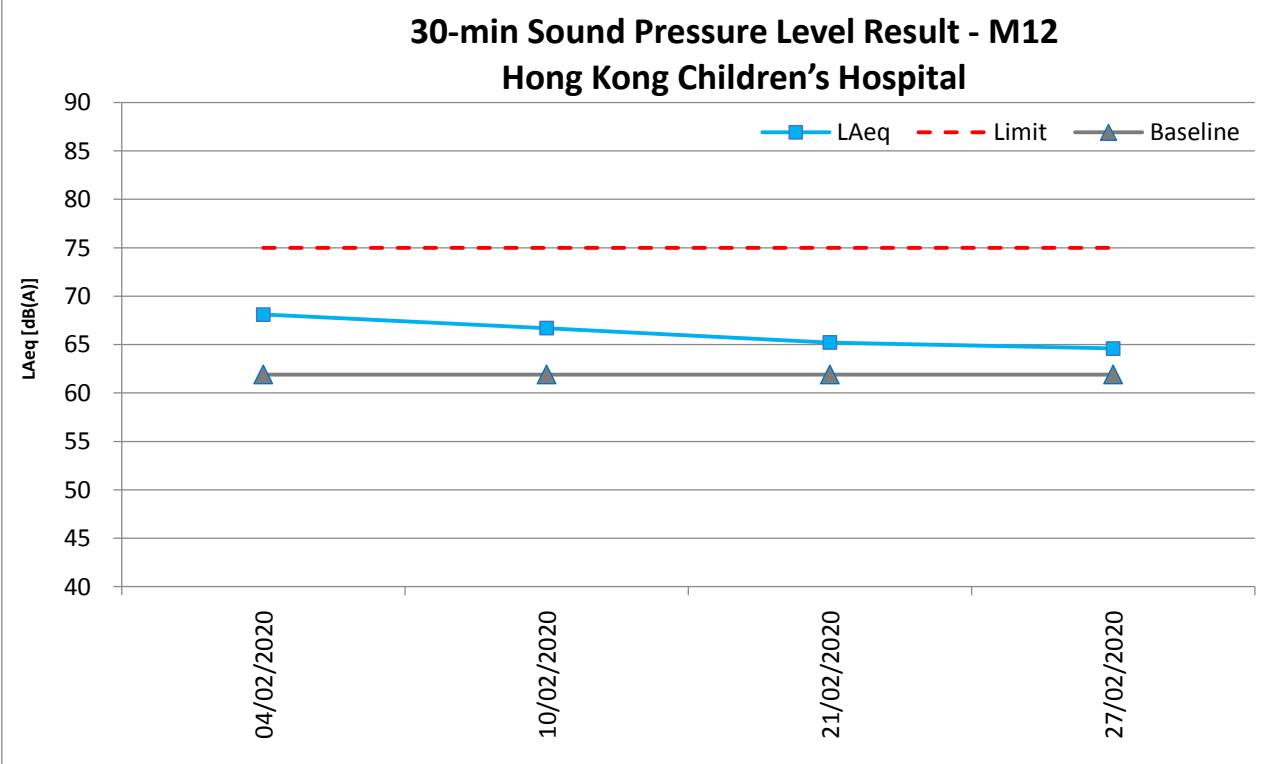
M12 - Hong Kong Children's Hospital

Date	Temp (°C)	Weather	Measured Noise Level at M12, dB(A)							Limit
			Time			Baseline	L _{Aeq}	L _{A10}	L _{A90}	
4/2/2020	18.3	Sunny	10:45	-	11:15	61.9	68.1	70.3	64.5	75
10/2/2020	18.2	Sunny	11:05	-	11:35	61.9	66.7	69.8	62.0	75
21/2/2020	24.3	Sunny	15:10	-	15:40	61.9	65.2	68.8	61.7	75
27/2/2020	21.3	Sunny	11:10	-	11:40	61.9	64.6	68.3	62.1	75
Maximum							68.1			
Minimum							64.6			
Average							66.4			

L_{Aeq, 30-min} graphical results of M11 - The Hong Kong Society for the Blind's Factory cum Sheltered Workshop



L_{Aeq, 30-min} graphical results of M12 - Hong Kong Children's Hospital



Appendix L – Event and Action Plan for noise

Event	Action			
	ET	IEC	Supervisor / ER	Contractor
Action Level being exceeded	<ol style="list-style-type: none"> 1. Notify Supervisor / ER, IEC and Contractor; 2. Carry out investigation; 3. Report the results of investigation to the IEC, Supervisor / ER and Contractor; 4. Discuss with the IEC and Contractor on remedial measures required; 5. Increase monitoring frequency to check mitigation effectiveness. <p>(The above actions should be taken within 2 working days after the exceedance is identified.)</p>	<ol style="list-style-type: none"> 1. Review the investigation results submitted by the ET; 2. Review the proposed remedial measures submitted by the Contractor and advise the ER accordingly; 3. Advise the Supervisor / ER on the proposed remedial measures. <p>(The above actions should be taken within 2 working days after the exceedance is identified.)</p>	<ol style="list-style-type: none"> 1. Confirm receipt of notification of failure in writing; 2. Notify Contractor; 3. In consolidation with the IEC, agree with the Contractor on the remedial measures to be implemented; 4. Supervise the implementation of remedial measures. <p>(The above actions should be taken within 2 working days after the exceedance is identified.)</p>	<ol style="list-style-type: none"> 1. Submit noise mitigation proposal to IEC and Supervisor / ER; 2. Implement noise mitigation proposals. <p>(The above actions should be taken within 2 working days after the exceedance is identified.)</p>
Limit Level being exceeded	<ol style="list-style-type: none"> 1. Inform IEC, Supervisor /ER, Contractor and EPD; 2. Repeat measurement to confirm findings; 3. Increase monitoring frequency; 4. Identify source and investigate the cause of exceedance; 5. Carry out analysis of Contract's working procedure; 6. Discuss remedial measures required with the IEC, Contractor and Supervisor /ER; 7. Assess effectiveness of 	<ol style="list-style-type: none"> 1. Discuss the potential remedial actions with Supervisor /ER, ET and Contractor; 2. Review Contractor's remedial actions whenever necessary to assure their effectiveness and advise the Supervisor /ER accordingly. <p>(The above actions should be taken within 2 working days after the exceedance is identified.)</p>	<ol style="list-style-type: none"> 1. Confirm receipt of notification of failure in writing; 2. Notify Contractor; 3. In consolidation with the IEC, agree with the Contractor on the remedial measures to be implemented; 4. Supervise the implementation of remedial measures; 5. If exceedance continues, consider stopping the Contractor to continue working on that portion of work which causes the 	<ol style="list-style-type: none"> 1. Take immediate action to avoid further exceedance; 2. Submit proposals for remedial actions to IEC and Supervisor /ER within 3 working days of notification; 3. Implement the agreed proposal; 4. Submit further proposal if problem still not under control; 5. Stop the relevant portion of works as instructed by the Supervisor /ER until the exceedance is abated. <p>(The above actions should be</p>

Event	Action			
	ET	IEC	Supervisor / ER	Contractor
	<p>Contractor's remedial actions and keep IEC, EPD, and Supervisor /ER informed of the results;</p> <p>8. If exceedance stops, cease additional monitoring. (The above actions should be taken within 2 working days after the exceedance is identified.)</p>		<p>exceedance until the exceedance is abated. (The above actions should be taken within 2 working days after the exceedance is identified.)</p>	<p>taken within 2 working days after the exceedance is identified.)</p>

Appendix M – Event and Action Plan for Landscape and Visual Impact

Event	Action			
	ET	IEC	Supervisor / ER	Contractor
Design Check	1. Check final design conforms to the requirements of EP and prepare report.	1. Check report. 2. Recommend remedial design if necessary.	1. Undertake remedial design if necessary.	
Non-conformity on one occasion	1. Identify Source. 2. Inform IEC and Supervisor /ER. 3. Discuss remedial actions with IEC, Supervisor /ER and Contractor. 4. Monitor remedial actions until rectification has been completed.	1. Check report. 2. Check Contractor's working method. 3. Discuss with ET and Contractor on possible remedial measures. 4. Advise Supervisor /ER on effectiveness of proposed remedial measures. 5. Check implementation of remedial measures.	1. Notify Contractor. 2. Ensure remedial measures are properly implemented.	1. Amend working methods. 2. Rectify damage and undertake any necessary replacement.
Repeated Non-conformity	1. Identify Source. 2. Inform IEC and Supervisor /ER. 3. Increase monitoring frequency. 4. Discuss remedial actions with IEC, Supervisor /ER and Contractor. 5. Monitor remedial actions until rectification has been completed. 6. If non-conformity stops, cease additional monitoring.	1. Check monitoring report. 2. Check Contractor's working method. 3. Discuss with ET and Contractor on possible remedial measures. 4. Advise Supervisor /ER on effectiveness of proposed remedial measures. 5. Supervise implementation of remedial measures.	1. Notify Contractor. 2. Ensure remedial measures are properly implemented.	1. Amend working methods. 2. Rectify damage and undertake any necessary replacement.

Appendix N – Waste Flow Table

Appendix F - Monthly Summary Waste Flow Table

Name of Department : CEDD

Contract No.: ED/2018/01

Monthly Summary Waste Flow Table for February 2020

Month	Actual Quantities of Inert C&D Materials Generated Monthly						Actual Quantities of C&D Wastes Generated Monthly				
	Total Quantity Generated	Hard Rock and Large Broken Concrete	Reused in the Contract	Reused in other Projects	Disposed as Public Fill	Imported Fill	Metals	Paper / cardboard packaging	Plastics (see Note 3)	Chemical Waste	Others, e.g. general refuse
	(in '000m ³)	(in '000m ³)	(in '000m ³)	(in '000m ³)	(in '000m ³)	(in '000m ³)	(in '000 kg)	(in '000kg)	(in '000kg)	(in '000kg)	(in '000m ³)
Jan	1.036	--	--	--	1.036	--	--	--	--	--	0.0070
Feb	3.517	--	--	--	3.517	--	--	--	--	--	0.0008
Mar	--	--	--	--	--	--	--	--	--	--	--
Apr	--	--	--	--	--	--	--	--	--	--	--
May	--	--	--	--	--	--	--	--	--	--	--
Jun	--	--	--	--	--	--	--	--	--	--	--
Sub-total	--	--	--	--	--	--	--	--	--	--	--
July	--	--	--	--	--	--	--	--	--	--	--
Aug	--	--	--	--	--	--	--	--	--	--	--
Sep	--	--	--	--	--	--	--	--	--	--	--
Oct	--	--	--	--	--	--	--	--	--	--	--
Nov	--	--	--	--	--	--	--	--	--	--	--
Dec	--	--	--	--	--	--	--	--	--	--	--
Total	4.553	--	--	--	4.553	--	--	--	--	--	0.0079

Forecast of Total Quantities of C&D Materials to be Generated from the Contract*										
Total Quantity Generated	Hard Rock and Large Broken Concrete	Reused in the Contract	Reused in other Projects	Disposed as Public Fill	Imported Fill	Metals	Paper / cardboard packaging	Plastics (see Note 3)	Chemical Waste	Others, e.g. general refuse
(in '000m ³)	(in '000m ³)	(in '000m ³)	(in '000m ³)	(in '000m ³)	(in '000m ³)	(in '000 kg)	(in '000kg)	(in '000kg)	(in '000kg)	(in '000m ³)
--	--	--	--	--	--	--	--	--	--	--

- Notes:
- (1) The performance targets are given in **ER Appendix 8I Clause 14** and the EM&A Manual
 - (2) The waste flow table shall also include C&D materials to be imported for use at the Site
 - (3) Plastics refer to plastic bottles/containers, plastic sheets/foam from packaging material
 - (4) The Contractor shall also submit the latest forecast of the total amount of C&D materials expected to be generated from the works, together with a breakdown of the nature where the total amount of C&D materials expected to be generated from the Works is equal to or exceeding 50,000m³ (**ER Part 8 Clause 8.7.5(d)(ii)** refers)
 - (5) Assume inert C&D materials density and non-inert C&D materials are 1.9 m³/ton and 1.5 m³/ton

Appendix O – Environmental Licenses and Notification

本署編號
Our Ref: 445956
來函編號
Your Ref:
電話
Tel. No.: 2755 5518
圖文傳真
Fax No.: 2756 8588
電子郵件
E-Mail:
網址
Homepage: <http://www.epd.gov.hk/>

Environmental Protection Department
Environmental Compliance Division
Regional Office (East)

5th Floor, Nan Fung Commercial Centre,
19 Lam Lok Street, Kowloon Bay,
Kowloon, Hong Kong.



0049
環境保護署
環保法規管理科
區域辦事處(東)
香港九龍九龍灣臨樂街
十九號南豐商業中心五樓

06/06/2019

Penta-Ocean Construction Co. Ltd
Flat 601, K. Wah Centre, 191 Java Road,
North Point, Hong Kong

Dear Sirs,

Site /Premises:

Kai Tak Development - Stage 4 Infrastructure
at the former runway and south apron

This is to acknowledge receipt of the following submission(s) on 06/06/2019

Notification Pursuant to Section 3(1) of The Air Pollution Control (Construction Dust)
Regulation

Ref. Number: 445956

Meanwhile, if you have any further questions, please contact the undersigned.

Yours faithfully,

(Customer Service Counter (RE))
for Director of Environmental Protection

(內文中文譯本)

執事先生:

工地/處所 (見英文版本)

我們已於 2019 年 6 月 6 日收到你提交的文件, 詳列如下:

- ☐ 進行指明工序所需的牌照申請
- ☐ 申請批准裝置或改裝火爐、烘爐及煙囪
- ☐ 申請露天焚物許可證 —
- ☐ 石棉調查報告、石棉消滅計劃, 石棉管理計劃, 及/或開始進行石棉消滅工程通知書
- ☒ 空氣污染管制(建造工程塵埃)規例的建造工程通知書
- ☐ 一般工程/訂明建造工程的建築噪音許可證申請
- ☐ 撞擊式打樁工程的建築噪音許可證申請
- ☐ 申請空氣壓縮機的噪音標籤
- ☐ 申請手提撞擊式破碎機的噪音標籤
- ☐ 水污染管制條例的排污牌照申請
- ☐ 申請化學廢物產生者的登記
- ☐ 化學廢物處置牌照申請
- ☐ 化學廢物收集牌照申請
- ☐ 根據條例第 17 條的規定呈報指定(甲類)化學廢物通知書
- ☐ 申請批准使用容量超過 450 公升的化學廢物容器
- ☐ 廢物進出口許可證申請
- ☐ 申請批准使用油污分散劑及類似物質
- ☐ 傾物入海許可證申請

如有疑問, 請與代行人查詢

環境保護署署長
(代行)

年 月 日

本署檔號
Our Ref: EP682/286/0141/I
來函檔號
Your Ref:
電話
Tel. No.: 2117 7539
圖文傳真
Fax No.: 2756 8588
電子郵件
E-Mail:
網址
Homepage: <http://www.epd.gov.hk/>

Environmental Protection Department
Environmental Compliance Division
Regional Office (East)
5th Floor, Nan Fung Commercial Centre,
19 Lam Lok Street, Kowloon Bay,
Kowloon, Hong Kong.



0501
環境保護署
環保法規管理科
區域辦事處(東)
香港九龍九龍灣臨樂街
十九號南豐商業中心五樓

BY REGISTERED POST

26 SEP 2019

Penta-Ocean Construction Co., Ltd.
Room 601, K. Wah Centre,
191 Java Road,
North Point, Hong Kong



Dear Sir/Madam,

Water Pollution Control Ordinance (Cap. 358)
Victoria Harbour (Phase Two) Water Control Zone
Issue of Licence

I refer to your application for a licence made under Section 19/23/23A* of the Water Pollution Control Ordinance ("the Ordinance"), Chapter 358, for the discharge/deposit from your premises as stated in your application. The licence pursuant to Section 20/23A* of the Ordinance is enclosed. Your attention is drawn to the details, terms and conditions subject to which the licence is granted. You should note, in particular, the stipulated sampling, treatment and disposal requirements and should also read the notes at the back of the licence.


Please note that granting of this licence to you does not imply that the discharge from your premises is in compliance with the required limits as stipulated in the licence. It is your responsibility to ensure that the terms and conditions of the licence are complied with.

You are reminded that it is an offence to contravene any of the provisions specified in the licence. The offender is liable to a fine of \$200,000 and to imprisonment for 6 months.

If you are aggrieved by any of the terms and conditions of the licence, you may appeal to the Appeal Board by lodging a notice of appeal under Section 29 of the Ordinance in the prescribed manner and form within 21 days after receipt of this licence.

Should you have any enquiry, please feel free to contact LEE Yau-hang, Benson at 2117 7527.

Yours faithfully,


(CHAN Wai-lun, William)
Environmental Protection Officer
for Director of Environmental Protection

Encl.: Discharge Licence

* Delete as appropriate



掛號郵件

先生/女士:

《水污染管制條例》(第358章)
維多利亞港(第二期)水質管制區
發出排污牌照事宜

你根據香港法例第 358 章《水污染管制條例》(「本條例」)第 19/23/23A*條就你的申請所述處所排放的污水/沉積物向本署遞交的牌照申請書已經收悉。現寄上根據本條例第 20/23A*條簽發的牌照。請留意發出牌照的細節、條款及條件,尤須注意有關取樣、處理及排放等事宜的規定,另請細讀牌照背頁的附註。

獲簽發本牌照並不表示從你的處所排出的污水或污染物質已達到牌照所規定的排放限度。你必須採取必要措施,以確保符合牌照中的條款及條件。

請注意,任何人違反牌照的任何條文,均屬違法,可處罰款二十萬元及監禁六個月。

如你對牌照所載的條款及條件感到不滿,可於收到本牌照後 21 天內,按本條例第 29 條的規定,使用訂明的方式及表格,向上訴委員會遞交上訴通知書,提出上訴。

如有查詢,請致電 2117 7527 與本署 李有恒 聯絡。

環境保護署署長
(環境保護主任)
(陳偉麟代行)

附件: 排污牌照

* 將不適用者刪去



Licence No.: WT00034610-2019
牌照編號: WT00034610-2019

This Licence is Valid to: 30 September 2024
本牌照有效期至: 二〇二四年九月三十日

ENVIRONMENTAL PROTECTION DEPARTMENT
環境保護署
WATER POLLUTION CONTROL ORDINANCE (CAP. 358)
水污染管制條例(第358章)
LICENCE PURSUANT TO SECTION 15/20/23A*
按第15 / 20/ 23A*條簽發的牌照

The Director of Environmental Protection ("the Authority") grants this licence under the Water Pollution Control Ordinance ("the Ordinance") on the terms and conditions stated below.

環境保護署署長(「監督」)按下列的條款及條件,根據水污染管制條例(「本條例」)批給此牌照。

26 September 2019

Date
日期

(CHAN Wai-lun, William)
For the Authority
監督(陳偉麟 代行)

PART A 甲部: GENERAL TERMS 一般條款

Name of Licensee ("the Licensee") 持牌人名稱(「持牌人」)	Penta-Ocean Construction Co., Ltd.
Discharge Premises ("the premises") 排放處所(「處所」)	Construction Site of Kai Tak Development – Stage 4 Infrastructure at the Former Runway and South Apron, Kowloon City, Kowloon (CEDD Contract No. ED/2018/01) (See Annex I) 九龍九龍城啟德發展-前跑道和南停機坪的第4階段基礎設施之建築地盤(土木工程拓展署合約編號 ED/2018/01) (參見附件 I)
Water Control Zone 水質管制區	Victoria Harbour (Phase Two) Water Control Zone 維多利亞港(第二期)水質管制區
Discharge Category 排放種類	Discharge of industrial trade effluent 工業污水排放
Nature of Discharge and Wastewater Treatment Facilities 排放性質及廢水處理設施	Effluent, Surface Run-off, and all other wastewater discharges from the premises 上址排放的污水、地面徑流水及其他的廢水 Screen, pH Adjustment, Sedimentation Tank and Chemical Precipitation 隔濾設施, 酸鹼值調節, 沉澱池及化學沉降缸
Discharge Point(s) 排放點	Discharge into communal storm water drain 排放入公用雨水渠
Sampling Point(s) 取樣點	Discharge outlet(s) of Wastewater Treatment Facility marked S.P. on Annex II attached 參見附件 II 中標指 S.P. 的廢水處理設施的出水口

*Delete as appropriate
將不適用者刪去

Reference No. 參考編號 EP682/286/0141/I

PART B 乙部: SPECIFIC CONDITIONS 特別條件

B1. Limitations on Discharge 排放限制

The quantity and composition of any discharge from the premises shall not exceed the limits stated in the table below^(Note a). All figures are upper limits unless otherwise indicated. All units are expressed as concentration in milligramme per litre unless otherwise stated.

任何源自處所之排放的量和成份不得超過下表所列的限度^(註 a)。除另予表明外,所有數字均為上限。除另予說明外,所有單位均以毫克/升的濃度表示。

Determinand 測量物	Limit 限度
Flow Rate (m ³ / day) 流量(立方米/日)	60
pH (pH units) 酸鹼值 (pH 單位)	6-9 [#]
Suspended Solids 懸浮固體	30
Chemical Oxygen Demand 化學需氧量	80

Range 上下限

B2. Self-monitoring and Reporting 自行監測及報告

☐ The Licensee shall perform self-monitoring as and when required by the Authority.
持牌人須在監督要求時進行自行監測。

☒ The Licensee shall sample the discharge at the Sampling Point(s) and, at his own expense carry out analyses in accordance with the sample type and measurement frequency specified for each determinand named below:-

持牌人須在取樣點為排放抽取樣本,並依照下列指定的測量物、取樣形式及頻率,自資予以分析。

Determinand 測量物	Unit 單位	Sample Type 取樣形式	Frequency 頻率
Suspended Solids 懸浮固體	mg/L 毫克/升	Grab 隨意取集	Quarterly 每三個月一次

Results of these monitoring shall be summarized in a report on a ~~Monthly~~/Bi-monthly/Quarterly/Yearly* basis and shall be submitted to the Authority.
所有監測結果須以摘要形式,每一個月/兩個月/三個月/年*作出報告,並須呈交監督審閱。

*Delete as appropriate
將不適用者刪去

PART C 丙部： STANDARD CONDITIONS 標準條件

C1. The Discharge 排放

- C1.1 The discharge shall not contain polychlorinated biphenyls (PCB), polyaromatic hydrocarbon (PAH), fumigant, pesticide or toxicant, chlorinated hydrocarbons, flammable or toxic solvents, calcium carbide; any substance likely to damage the sewer or to interfere with any of the treatment processes, or to be harmful to the health and safety of any personnel engaged in the operation or maintenance of a sewerage system; waste liable to form scum or deposits in any part of the drainage or sewerage system, or the waters of Hong Kong; waste liable to form discolouration in any parts of the waters of Hong Kong; sludge, floatable substances or solids larger than 10 mm; and sludge or solid refuse of any kind.

排放不得含有多氯聯苯、聚芳烴、薰蒸劑、殺蟲劑或毒劑、氯化烴、可燃的或有毒的溶劑、碳化鈣；會損毀污水渠結構或干擾任何處理程序的物質，或有損操作及維修排污系統人員健康及安全的任何物質；足以在排水或排污系統，或香港水域任何範圍內形成浮渣或沉積物的廢物；足以在香港水域任何範圍內形成變色的廢物；污泥、漂浮物質或體積超越 10 毫米的固體；及任何種類的污泥或固體垃圾。

- C1.2 No discharge shall bypass the wastewater treatment facilities, the Sampling Point(s) or the Discharge Point(s) unless it is unavoidable to prevent loss of life, personal injury or severe property damage or no feasible alternative exists.

除非避免人命傷亡或嚴重財物損失或無其他可行代替辦法，排放不得繞流不經其廢水處理設施，取樣點或排放點。

- C1.3 Dilution of the discharge to achieve compliance with the limits contained in this licence is prohibited. 不得將排放稀釋，以求達到本牌照內所訂的限度。

C2. Flow Measurement 量度流量

The Licensee shall determine the flow rate of the discharge by installing, operating and maintaining a continuous flow measuring device with an accuracy certified by its manufacturer to be within plus or minus 3 percent of the actual flow, and calibrating the flow measuring device regularly according to manufacturer's recommendations. If no such device is installed, the Licensee shall determine the flow rate through using calculation methods agreed by the Authority, by making reference to the amount of water used in the premises being served by mains supply and other sources, less process consumption and any other losses.

持牌人必須設置、操作及保養一個連續性流量計作為測定排放的流量率之方法，其準確程度須經製造商證實為不超過或低於真正流量的 3%，並應根據製造商建議的方法，定期校準流量計。如沒有設置該設備，持牌人須依照監督同意的計算方法，根據處所由自來水及其他水源供應的總用水量減去工序耗水量及其他耗水量來測定流量率。

C3. Treatment 處理

- C3.1 The Licensee shall provide necessary wastewater treatment facilities, and shall engage personnel with adequate qualification and experience to properly operate and maintain all wastewater treatment facilities at all times. Standby equipment shall be provided to guard against failure of major treatment equipment.

持牌人須提供必需的廢水處理設施，並須僱用有足夠資格及經驗的人士，時常妥善操作及保養所有廢水處理設施。主要處理設施須配有後備裝置，以應付故障發生。

- C3.2 In the event of loss of efficiency of operation, or failure of all or part of the wastewater treatment facility, the Licensee shall take all reasonable steps to the extent necessary to maintain compliance with this licence. Such steps shall remain until operation of the wastewater treatment facility is restored or an alternative method of treatment is provided.

倘若部份或整個廢水處理設施操作失靈或發生故障，持牌人須採取所有必要的合理措施，以求達到符合本牌照的規定。此等措施須維持至廢水處理設施恢復如常操作或有其他代替的處理方法可供採用為止。

- C3.3 If the wastewater treatment facilities are not properly operated and maintained to the satisfaction of the Authority, the Licensee shall take immediate and effective remedial actions as required by the Authority.

倘若廢水處理設施的操作及保養未能令監督滿意，持牌人須按監督之規定，採取即時及有效的補救行動。

C4. Disposal 棄置

Sludges, screenings, solids, oil and grease, filter backwash, or other pollutants removed in the course of treatment shall be disposed of in a proper manner^(Note b & c).

處理過程中所產生的污泥、隔濾物、固體、油脂、過濾器回洗或其他污染物，必須妥善地棄置^(附註 b 及 c)。

C5. Monitoring 監測

- C5.1 The Licensee shall provide and maintain suitable and accessible facility such as an inspection chamber, manhole or sampling valve at each Sampling Point to enable duly authorized officer(s) of the Authority to take samples of the discharge at any time from the premises.

持牌人須在每一個取樣點提供及保養適當及可容易到達的設施，例如檢查槽，沙井或取樣閥，以確保獲監督授權的人員隨時可在處所內抽取排放樣本。

- C5.2 For self-monitoring, "grab samples" shall be taken during the period when the determinand to be analyzed for is likely to be present in its maximum concentration. "Composite samples" shall include samples taken over daily duration of the discharge.

在自行監測中，「隨意取樣本」須在測量物的濃度很可能是最高的那段時間內抽取。「綜合樣本」須包含在每日排放期間不同時候所抽取的樣本。

- C5.3 For self-monitoring, all samples shall be analyzed in accordance with the most updated analytical methods used by the Government Chemist^(Note d).

在自行監測中，所有樣本均須按照政府化驗師所採用的最新分析方法予以分析^(附註 d)。

C6. Records and Reporting 紀錄及報告

- C6.1 The Licensee shall keep the following records in the premises for inspection by duly authorized officer(s) of the Authority:

持牌人須在處所內保存下列紀錄，以備獲監督授權的人員隨時查閱：

- (i) records of flow rate, nature and composition of the discharge; 排放流量率、性質及成份的紀錄；
- (ii) updated records of all monitoring information, including all laboratory analytical results relating to samples taken, all original chart recordings for continuous flow and pH monitoring; and 所有最新監測資料的紀錄，包括所有關於已取樣本的檢驗分析結果、所有連續性流量及酸鹼值監測紀錄圖表的正本；及
- (iii) records of all desludging and degreasing operation, and records of corresponding disposal operation. 所有清除污泥和清理隔油池廢物工序的紀錄，及其棄置工序的紀錄。

Copies of all such records shall be submitted to the Authority upon request.

在監督要求時，須向監督呈交所有該等紀錄的副本。

- C6.2 The Licensee shall notify and explain to the Authority: Director of Environmental Protection, Regional Office (E), Kowloon City Section by fax (fax no.: 2756 8588) or electronic mail (email address: hotline_e@epd.gov.hk) within 24 hours upon the occurrence of an accidental discharge or any emergency bypass or an overflow of untreated effluent or an operation upset which places the discharge in a temporary state of non-compliance with this licence. The Licensee shall within 7 days following the incident, submit to the Authority a detailed report in writing on the cause and duration of the non-compliance and steps taken or to be taken to reduce, eliminate, or prevent recurrence of such non-compliance. Reporting in accordance with this Condition does not relieve the Licensee of any obligations imposed by this licence.

倘若有未經處理的污水意外排放、緊急繞流或溢滿的事件或操作失靈，引至排放出現短暫不符合牌照規定的情況，持牌人須在事發後 24 小時內以傳真（傳真號碼：2756 8588）或電郵（電郵地址：hotline_e@epd.gov.hk）通知監督：環境保護署署長，區域辦事處（東）九龍城區，並予以解釋。持牌人須在事故發生後 7 天內，以書面報告，詳述事件的起因、違反牌照條件的時間及為減少、消除或防止類似事件再次發生所採取或將會採取的措施，送交監督審閱。然而，按照本條件的規定提交報告並不表示持牌人可獲免除承擔本牌照內所載的任何責任。

C7. Operation Manual 操作手冊

The Licensee shall prepare an operation manual which shall include, as a minimum, operating procedures, inspection programme and repair and maintenance programme for the wastewater treatment facilities. The operation manual shall be kept at the aforesaid wastewater treatment facilities and a copy of the manual shall be submitted to the Authority upon request.

持牌人須擬備廢水處理設施的操作手冊。手冊內容須最低限度包括操作程序、檢查、維修及保養工作計劃表。該手冊須保存在上述廢水處理設施內。持牌人須在監督要求時，呈交手冊副本乙份。

C8. Notification of Change 更改通知

The Licensee shall notify the Authority: Director of Environmental Protection, Regional Office (E), Kowloon City Section by fax (fax no.: 2756 8588) or electronic mail (email address: hotline_e@epd.gov.hk)

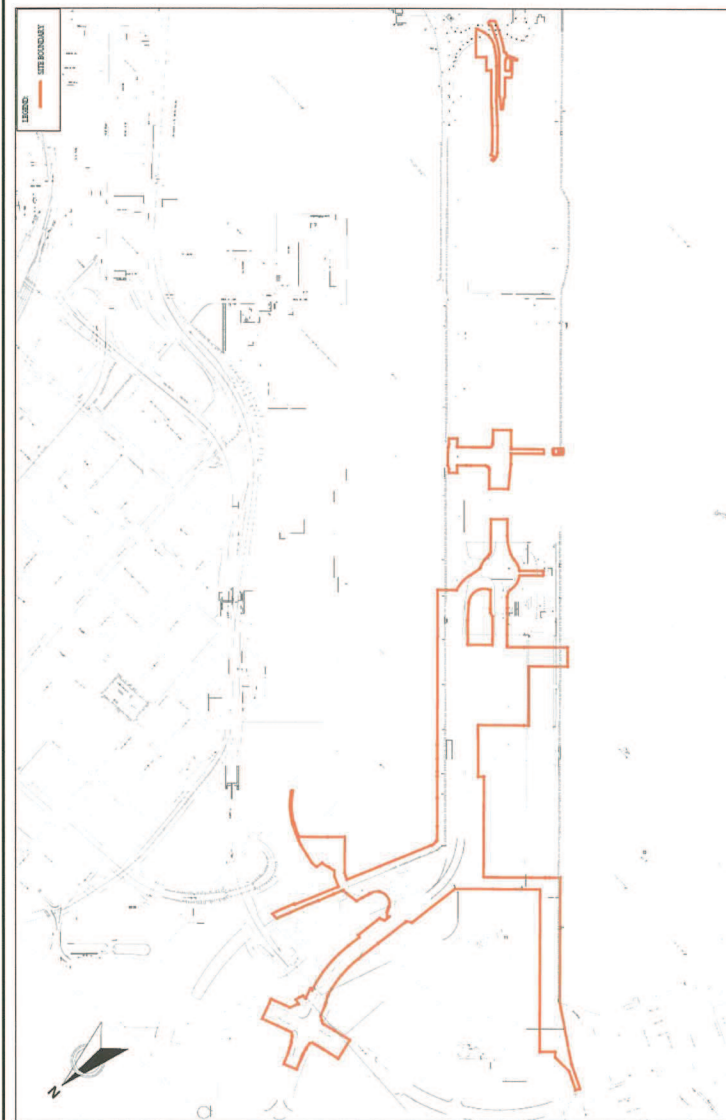
in writing within 14 days of any changes or proposed changes in the wastewater treatment methods/facilities, the processes of manufacture or the nature of the raw materials used or of any other circumstances which may alter the nature and composition of the discharge or may result in the permanent cessation of the discharge.

倘若持牌人更改或擬更改其廢水處理設施、生產程序、或所用原料的性質、或有其他足以改變其排放的性質及成份或可導致永久性終止排放的事情，必須在 14 日內以傳真（傳真號碼：2756 8588）或電郵（電郵地址：hotline_e@epd.gov.hk）書面通知監督：環境保護署署長，區域辦事處（東）九龍城區。

Notes 附註

- (a) For the purposes of determining compliance with the limits stated in Specific Condition B1, samples shall be taken by the duly authorized officer(s) of the Authority at the Sampling Point(s) or any other points from which the samples so taken are regarded by the duly authorized officer(s) as being representative of the quality of the discharge. When any single sample analyzed for a determinand is proved not complying with corresponding limit set out in the table, the discharge is deemed to have failed to comply with Specific Condition B1.
為確定排放是否符合特別條件第 B1 項內所列的限度，獲監督授權的人員須在取樣點或在認為可以抽取到具代表性的樣本的任何其他位置抽取樣本。只要在任何一個經分析的樣本中，證實任何一個測量物不符合表中所述的相應限度時，排放即被視為不符合特別條件第 B1 項。
- (b) An example of proper disposal method for sludge is sending dewatered sludge to landfill for disposal.
妥善棄置污泥方法中的一個例子是將脫水後的污泥運往堆填區棄置。
- (c) Proper disposal of grease trap waste includes but is not limited to employing registered grease trap waste collector to conduct the disposal work. All registered collectors should have a Certificate of Registration issued by the Environmental Protection Department. The most updated list of the registered collectors can be obtained from the Environmental Protection Department.
妥善的隔油池廢物棄置方法包括但不限於聘用已登記的隔油池廢物收集商進行有關的棄置工作。所有已登記的隔油池廢物收集商，均領有由環境保護署發出的登記證明書。已登記的隔油池廢物收集商最新名單，可向環境保護署索取。
- (d) The Licensee may make reference to Annex 1 of the <Technical Memorandum on Effluent Standards> for analytical methods used by the Government Chemist.
持牌人可參照「流出物標準技術備忘錄」附件 1 有關政府化驗師所採用的分析方法。
- (e) The Licensee shall keep this licence in the premises and make it available at all times for inspection by duly authorized officer(s) of the Authority.
持牌人須在處所內保存此牌照，以備獲監督授權的人員隨時查閱。
- (f) (i) The Licensee shall allow duly authorized officer(s) of the Authority to enter the premises for the purposes of inspection, sampling, records examination or any other duties authorized by Section 37 and Section 38 of the Ordinance.
持牌人須准許獲監督授權的人員進入處所內進行檢查、抽取樣本、審查紀錄或執行其他根據本條例第 37 及第 38 條所授權的職務。
(ii) Where the premises has security measures in force which would require proper identification and clearance before entry, the Licensee shall make necessary arrangements such that upon presentation of evidence of identity and of authorization, duly authorized officer(s) will be permitted to enter, without delay, for the purposes of performing duties.
倘若由於處所的保安理由而需先行鑑定來人的身份，持牌人必須作出必要的安排，以便獲授權人員在出示身份證明及授權文件後，即可內進執行其職務而不致受延誤。
- (g) (i) For a licence granted under Section 15 of the Ordinance, the Licensee may, not less than 2 months before expiry of the licence, apply under Section 19 of the Ordinance for a new licence. The Authority may grant the licence or otherwise.
持有根據本條例第 15 條所批給牌照的人士，可於牌照屆滿前不少於 2 個月內，根據本條例第 19 條的規定，申請一面新牌照。監督可批給或拒絕批給牌照。
(ii) For a licence granted under Section 20 or 23A of the Ordinance, the Licensee may, not more than 4 months and not less than 2 months before expiry of the licence, apply under Section 23 or 23A respectively of the Ordinance for renewal of licence. The Authority may renew the licence or otherwise.
持有根據本條例第 20 條或第 23 A 條所批給牌照的人士，可於牌照屆滿前不多於 4 個月及不少於 2 個月內，根據本條例的第 23 或 23 A 條的規定，申請牌照續期。監督可將牌照續期或拒絕將牌照續期。
- (h) Under Section 24 of the Ordinance, the Authority may by notice in writing, impose new or amended terms and conditions on this licence or cancel this licence. Under Section 25, 26 and 27 of the Ordinance, a Licensee whose licence has been so varied or cancelled may be entitled to compensation.
根據本條例第 24 條的規定，監督可以書面通知，向本牌照施加新訂或經修訂的條款及條件，或取消本牌照。根據本條例第 25、26 及 27 條的規定，被更改或取消牌照的持牌人可能會獲得補償。
- (i) Under Section 28 of the Ordinance, the Licensee may apply to the Authority for a variation of this licence.
根據本條例第 28 條的規定，持牌人可向監督申請更改本牌照。
- (j) Under Section 49 of the Ordinance, this licence shall not be construed as a dispensation from the requirements of any other Ordinance except where that other Ordinance so provides.
根據本條例第 49 條的規定，本牌照並不得解釋為豁免符合任何其他條例的規定，除非該其他條例如此訂定。
- (k) The licensee should ensure good practice is carried out in dealing with discharges from the construction site. The licensee should make reference to the EPD's Practice Note for Professional Persons, No. PN 1/94, "Construction Site Drainage".
持牌人須確保妥善處理地盤之去水排放。持牌人可參考環署印發之 Practice Note for Professional Persons, 編號 PN 1/94, "Construction Site Drainage"。

Annex I 附件 I



Annex to licence No.: WT00034610-2019

牌照編號 WT00034610-2019 的附件

Date: September 2019
日期:

Scale: NTS
比例: 不按比例

Title: Construction Site Boundary
標題: 建築地盤範圍

Construction Site of Kai Tak Development - Stage 4 Infrastructure at the Former Runway and South Apron, Kowloon City, Kowloon (CEDD Contract No. ED/2018/01)
九龍九龍城啟德發展-前跑道和南停機坪的第4階段基礎設施之建築地盤 (土木工程拓展署合約編號ED/2018/01)

ENVIRONMENTAL PROTECTION DEPARTMENT,
HONG KONG

REGIONAL OFFICE (EAST)

香港環境保護署
區域辦事處(東)





Wastewater Treatment Facility
廢水處理設施

Sampling Point (S.P.) at sampling valve of the discharge outlet of Wastewater Treatment Facility
取樣點 (S.P.) 位於廢水處理設施出水口的取樣閥



Annex II 附件 II

Title: Wastewater Treatment Facility and Sampling Point (S.P.)
標題: 廢水處理設施及取樣點 (S.P.)
Construction Site of Kai Tak Development – Stage 4 Infrastructure at the Former Runway and South Apron, Kowloon City, Kowloon (CEDD Contract No. ED/2018/01)
九龍九龍城啟德發展-前跑道和南停機坪的第4階段基礎設施之建築地盤 (土木工程拓展署合約編號ED/2018/01)

Annex to licence No.: WT00034610-2019

牌照編號 WT00034610-2019 的附件

Date: September 2019
日期:

Scale: NTS
比例: 不按比例

ENVIRONMENTAL PROTECTION DEPARTMENT,
HONG KONG
REGIONAL OFFICE (EAST)



香港環境保護署
區域辦事處(東)

本署檔案
OUR REF: (4) in EP631/K19/RE448177-19
來函檔案
YOUR REF:
電話
TEL NO: 2150 8081
圖文傳真
FAX NO: 2402 8275
網址
HOMEPAGE: <http://www.epd.gov.hk/>

Environmental Protection Department
Environmental Compliance Division
Regional Office (East)
8/F., Cheung Sha Wan Government Offices,
303 Cheung Sha Wan Road,
Kowloon



環境保護署 0354
環保法規管理科
區域辦事處(東)
九龍長沙灣道303號
長沙灣政府合署8樓



Registered Post

30 August 2019

To: PENTA – OCEAN CONSTRUCTION CO., LTD.
Flat 601, K. Wah Centre,
191 Java Road,
North Point, Hong Kong

Dear Sir,

**Notice of Issue of Construction Noise Permit pursuant
to section 8(6) of the Noise Control Ordinance (Cap. 400)**

I write to inform you that, under section 8(6) of the Noise Control Ordinance, the Authority has decided to issue a construction noise permit in respect of your application, which was received by the Authority on 16 August 2019 for the use of powered mechanical equipment for carrying out construction work at Kai Tak Development – Stage 4 infrastructure at the former runway and south apron, Kai Tak, Kowloon (CEDD Contract No. ED/2018/01).

The construction noise permit No. GW-RE0699-19 is enclosed.

You are advised to read the conditions of the permit carefully and to ensure compliance with these conditions. Any breaching of the conditions may lead to cancellation of the permit, **subsequent prosecution action** and the Authority's refusal to issue further permit for the above construction site.

Yours faithfully,

(TANG Wai-man, Lisa)
for Authority

Note:

Electronic submission of application for construction noise permit is available at Environmental Protection Department's website. File attachments with total size not exceeding 20 MB in acceptable format are allowed for electronic submission. Electronic application form can be downloaded from our website (<https://epic.epd.gov.hk/eForm/ChangeLanguage.do?language=eng&url=/pages/datadownload/downloadMain.jsp>) and an overview of application submission (<https://epic.epd.gov.hk/eForm/introduce.html>) is provided for more information.

(4) in EP631/K19/RE448177-19

2150 8081

2402 8275



掛號函件

致： 香港 北角
渣華道 191 號

嘉華國際中心 601 室

PENTA – OCEAN CONSTRUCTION CO., LTD.

執事先生：

根據《噪音管制條例(第 400 章)》第 8(6)條
發出的通知書 — 簽發「建築噪音許可證」

本監督於二零一九年八月十六日，收到你擬於下述地址：九龍啟德啟德發展計劃
-前跑道及南面停機坪第四期基礎設施(土木工程拓展署合約編號 ED/2018/01)，使用機
動設備進行建築工程而提出的「建築噪音許可證」申請，現根據《噪音管制條例》第
8(6)條的規定通知你，上述的申請已被批准。

隨函附上「第 GW-RE0699-19 號建築噪音許可證」。

請細閱許可證各項條件，確保遵守，如有違反，本監督可撤銷許可證，提出檢控
及拒絕再就上述地盤簽發任何「建築噪音許可證」。

監督

(鄧慧敏)



代行)

二零一九年八月三十日

注意：

環境保護署提供網上申請「建築噪音許可證」服務。網上申請容許上傳檔案總容量不大於 20 MB 的有
關文件。可於本署網頁下載電子表格

(<https://epic.epd.gov.hk/eForm/ChangeLanguage.do?language=eng&url=/pages/datadownload/downloadMain.jsp>)及參閱電子表格提交服務概覽(<https://epic.epd.gov.hk/eForm/introduce.html>)，了解更多資料。

FORM 3
NOISE CONTROL ORDINANCE
(Chapter 400)
SECTION 8(9)

[reg.5(a)]

CONSTRUCTION NOISE PERMIT FOR THE USE OF POWERED
MECHANICAL EQUIPMENT FOR THE PURPOSE OF CARRYING OUT
CONSTRUCTION WORK OTHER THAN PERCUSSIVE PILING AND/OR
THE CARRYING OUT OF PRESCRIBED CONSTRUCTION WORK

CONSTRUCTION NOISE PERMIT NO. GW-RE0699-19

To : PENTA – OCEAN CONSTRUCTION CO., LTD.

This construction noise permit is issued in accordance with section 8 of the Noise Control Ordinance. Permission is granted for the use of powered mechanical equipment for the purpose of carrying out construction work other than percussive piling and/or the carrying out of prescribed construction work, subject to the conditions set out below. The carrying out of construction work otherwise than in accordance with the conditions may result in the permit being cancelled and in a prosecution for an offence.

CONDITIONS

1. Construction site where the powered mechanical equipment and/or prescribed construction work may be employed:
Full address : Kai Tak Development – Stage 4 infrastructure at the former runway and south apron, Kai Tak, Kowloon
(CEDD Contract No. ED/2018/01). Lot No. : ---

The site boundary, that is, the boundary of the area within which the powered mechanical equipment may be used and the prescribed construction work may be carried out is delineated on the attached plan which forms part of this construction noise permit.

2. * PART/WHOLE of the site falls * WITHIN/OUTSIDE a designated area.
3. Powered Mechanical Equipment

- a. Items of powered mechanical equipment which may be used inside the site boundary :

Identification code of item of powered mechanical equipment (if applicable)	Description of item of powered mechanical equipment	No. of units
	Refer to attached sheet.	

- b. Validity of the construction noise permit for the use of the powered mechanical equipment:

Date and time of commencement : 13 September 2019 at 1900 hours
Days and hours : 0000-2400 hours on general holiday (including Sunday), 0000-0700 hours and 1900-2400 hours on any day not
being a general holiday [but note condition 3.d.1. below for the operating hours within which the use of the above listed powered
mechanical equipment is allowed].

This part of the permit expires on : 12 March 2020 at 2300 hours

- c. One photograph, endorsed by the Authority, of each item of powered mechanical equipment described in this construction noise permit is required to be kept on the construction site and made available for inspection by the Authority.
d. Other conditions imposed on the use of the powered mechanical equipment :

1. The powered mechanical equipment listed in condition 3.a shall only be operated during the hours shown below:

General holiday (including Sunday)	0700 – 2300 hours
Any day not being a general holiday	1900 – 2300 hours

2. Only one group of the powered mechanical equipment listed in condition 3.a. shall be allowed to operate at any time.

4. Prescribed Construction Work

a. Type of prescribed construction work which may be carried out inside the site boundary :

Identification code of type of prescribed construction work	Description of type of prescribed construction work
	Not applicable

b. Validity of the construction noise permit for the carrying out of the prescribed construction work:

Date and time of commencement: Not applicable at Not applicable

Days and hours: Not applicable

This part of the permit expires on : Not applicable at Not applicable

c. ~~Site layout plan(s), endorsed by the Authority, may be attached with the permit to indicate the locations permitted for the carrying out of prescribed construction work described in this permit. The layout plan(s) is(are) required to be kept on the construction site and made available for inspection by the Authority.~~

d. Other conditions imposed on the carrying out of the prescribed construction work:

5. This construction noise permit or a copy thereof must be displayed on the construction site at all vehicular entrances for public information.

Dated this 30th day of August 20 19

Signed :

(TANG Wai-man, Lisa)
for Authority

* Delete as necessary

表格 3
噪音管制條例
(第400章)
第8(9)條

[第5(a)條]

建築噪音許可證
為進行建築工程(撞擊式打樁除外)
而使用機動設備及/或進行訂明建築工程

建築噪音許可證編號: GW-RE0699-19

致: PENTA - OCEAN CONSTRUCTION CO., LTD.

本建築噪音許可證是按照《噪音管制條例》第8條的規定而發出的。現准予使用機動設備以進行撞擊式打樁工程以外的建築工程及/或進行訂明建築工程,但須受以下條件規限。若不按照該等條件進行建築工程,許可證可遭撤銷,而且會受到檢控。

條件

1. 可使用機動設備及/或進行訂明建築工程的建築地盤:

詳細地址: 九龍啟德啟德發展計劃-前跑道及南面停機坪第四期基礎設施(土木工程拓展署合約編號 ED/2018/01)。

地段編號: ---

地盤範圍(即可使用機動設備及進行訂明建築工程的地方範圍)已描劃於夾附的圖則上,而該圖則是本建築噪音許可證的一部分。

2. 該地盤部分/全部*位於指定範圍之內/外*。

3. 機動設備

a. 在地盤範圍內可使用的各項機動設備:

各項機動設備的識別代碼 (如適用的話)	各項機動設備的說明	數目
	參見附頁。	

b. 可使用機動設備的建築噪音許可證有效期:

生效日期及時間: 二零一九年九月十三日 下午七時

日期及時間: 公眾假日(包括星期日)的凌晨零時至晚上十二時,公眾假日以外的任何一日凌晨零時至上午七時及下午七時至晚上十二時【但須注意條件3.d.1.有關可以使用上列機動設備的時間】。

此部分許可證屆滿日期及時間: 二零二零年三月十二日 晚上十一時

c. 建築地盤須備有本建築噪音許可證所述每件機動設備的照片各一幀,供監督隨時查看;該等照片須經監督認可。

d. 規限使用機動設備的其他條件:

1. 祇可於以下時間內使用列在條件3. a 內的機動設備:

公眾假日(包括星期日)	上午七時至晚上十一時
公眾假日以外的任何一日	下午七時至晚上十一時

2. 在任何時間內,祇可使用列在條件3.a. 內的其中一組機動設備。

4. 訂明建築工程

a. 在地盤範圍內可進行的訂明建築工程：

訂明建築工程的識別代碼	訂明建築工程的類別的說明
	不適用

b. 可進行訂明建築工程的建築噪音許可證有效期：

生效日期及時間：不適用

日期及時間：不適用。

此部分許可證屆滿日期及時間：不適用

日期 時間

c. 本許可證可夾附經監督認可的地盤圖則，以顯示本許可證准予進行訂明建築工程的地點。該地盤圖則須存放於建築地盤供監督隨時查看。

d. 規限進行訂明建築工程的其他條件：

5. 本建築噪音許可證或其副本必須展示於建築地盤的所有車輛入口處，給予公眾人士參閱。

日期：20 19 年 08 月 30 日

簽署：



監督
(鄧慧敏 代行)

* 刪去不適用者

Sheet Attached to Construction Noise Permit

No. GW-RE0699-19

3.a. Items of powered mechanical equipment which may be used inside the site boundary :

Identification code of item of powered mechanical equipment (if applicable)	Description of item of powered mechanical equipment	No. of units
Group A		
CNP 101	Generator, standard	One
---	Lorry with grab, 5.5 tonne<gross vehicle weight ≤ 38 tonne	One
---	Lorry with crane, 5.5 tonne<gross vehicle weight ≤ 38 tonne	One
---	Wastewater treatment plant	One
CNP 281	Water pump (electric)	One
CNP 283	Water pump, submersible (electric)	One
Group B		
CNP 101	Generator, standard	One
---	Dump truck, 5.5 tonne<gross vehicle weight ≤ 38 tonne	One
---	Wastewater treatment plant	One
CNP 281	Water pump (electric)	One
CNP 283	Water pump, submersible (electric)	One
CNP 081	Excavator, tracked	One

Signed : 
(TANG Wai-man, Lisa)
for Authority

建築噪音許可證
編號 GW-RE0699-19 的附頁

3.a. 在地盤範圍內可使用的各項機動設備：

各項機動設備的識別代碼 (如適用的話)		各項機動設備的說明	數目
A 組	CNP 101	發電機，標準型	壹
	---	抓斗貨車，5.5 噸<總重量 ≤38 噸	壹
	---	吊臂貨車，5.5 噸<總重量 ≤38 噸	壹
	---	污水處理器	壹
	CNP 281	水泵 (電動)	壹
	CNP 283	潛水泵 (電動)	壹
B 組	CNP 101	發電機，標準型	壹
	---	卸土車，5.5 噸<總重量 ≤38 噸	壹
	---	污水處理器	壹
	CNP 281	水泵 (電動)	壹
	CNP 081	挖土機，履帶式	壹

簽署：

監督
(鄧慧敏 代行)

Photograph(s) attached to Construction Noise Permit No. GW-RE0699-19

建築噪音許可證編號：GW-RE0699-19 的照片



CNP 101 Generator, standard
發電機，標準型



Lorry with grab, 5.5 tonne<gross vehicle weight ≤38 tonne
抓斗貨車，5.5 噸<總重量 ≤38 噸




Photograph(s) attached to Construction Noise Permit No. GW-RE0699-19

建築噪音許可證編號：GW-RE0699-19 的照片



Wastewater treatment plant
污水處理器



CNP 281 Water pump (electric)
水泵 (電動)



Photograph(s) attached to Construction Noise Permit No. GW-RE0699-19

建築噪音許可證編號：GW-RE0699-19 的照片



CNP 283 Water pump, submersible (electric)
潛水泵 (電動)



Lorry with crane, 5.5 tonne < gross vehicle weight \leq 38 tonne
吊臂貨車, 5.5 噸 < 總重量 \leq 38 噸



Photograph(s) attached to Construction Noise Permit No. GW-RE0699-19

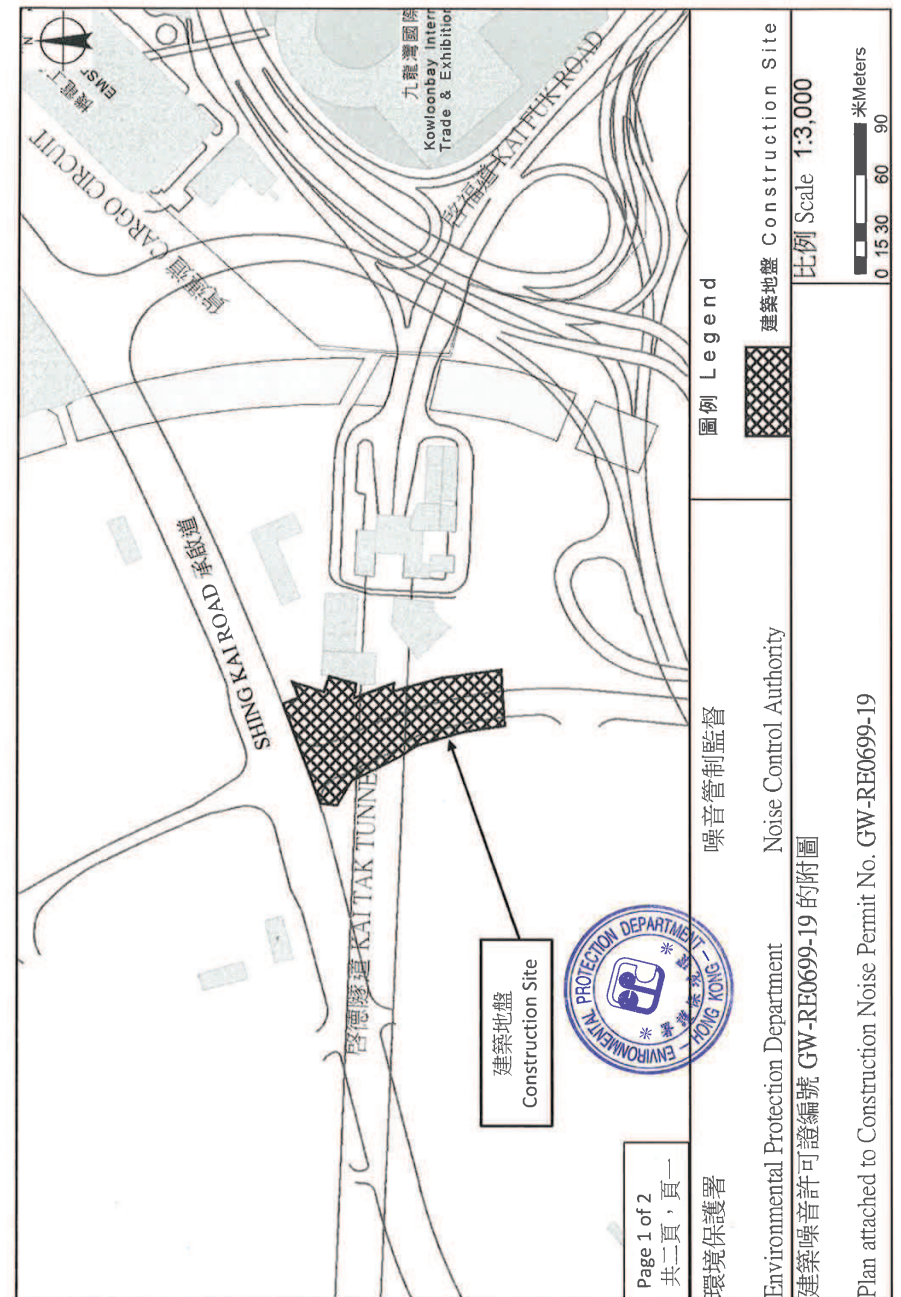
建築噪音許可證編號：GW-RE0699-19 的照片

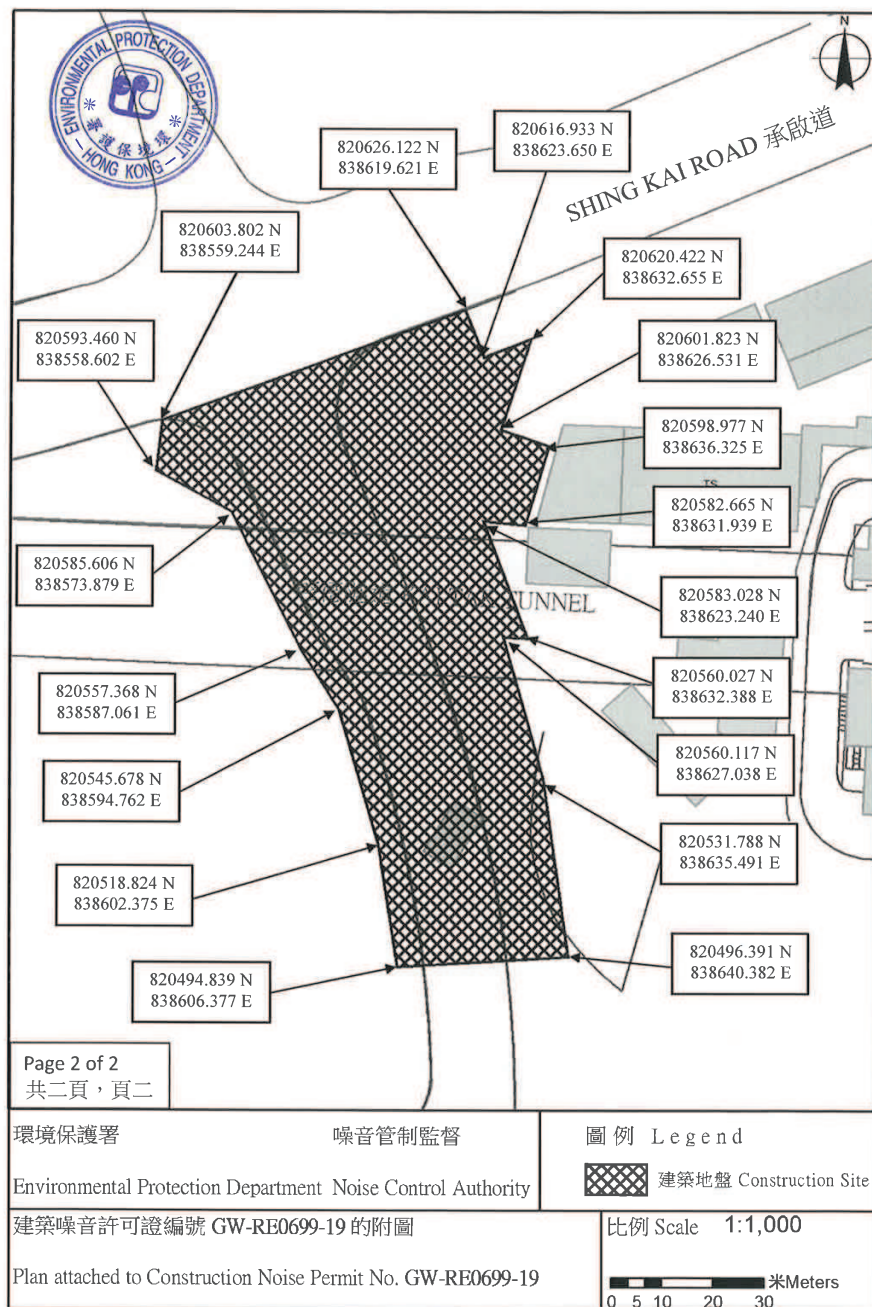


Dump truck, 5.5 tonne < gross vehicle weight \leq 38 tonne
 卸土車，5.5 噸 < 總重量 \leq 38 噸



CNP 081 Excavator, tracked
 挖土機，履帶式





本署檔案
OUR REF: (4) in EP631/K19/RE449113-19
來函檔案
YOUR REF:
電話
TEL NO: 2150 8081
圖文傳真
FAX NO: 2402 8275
網址
HOMEPAGE: <http://www.epd.gov.hk/>

Environmental Protection Department
Environmental Compliance Division
Regional Office (East)
8/F., Cheung Sha Wan Government Offices,
303 Cheung Sha Wan Road,
Kowloon



環境保護署
環保法規管理科
區域辦事處(東)
九龍長沙灣道303號
長沙灣政府合署8樓

0513

RECEIVED

5 OCT 2019

PENTA-OCEAN
KTD (902)

03 October 2019

Registered Post

To: PENTA - OCEAN CONSTRUCTION CO., LTD.
Flat 601, K. Wah Centre,
191 Java Road,
North Point, Hong Kong

Dear Sir,

**Notice of Issue of Construction Noise Permit pursuant
to section 8(6) of the Noise Control Ordinance (Cap. 400)**

I write to inform you that, under section 8(6) of the Noise Control Ordinance, the Authority has decided to issue a construction noise permit in respect of your application, which was received by the Authority on 16 September 2019 for the use of powered mechanical equipment for carrying out construction work at Kai Tak Development - Stage 4 infrastructure at the former runway and south apron (Works Area WA1), Kai Tak, Kowloon (CEDD Contract No. ED/2018/01).

The construction noise permit No. GW-RE0786-19 is enclosed.

You are advised to read the conditions of the permit carefully and to ensure compliance with these conditions. Any breaching of the conditions may lead to cancellation of the permit, **subsequent prosecution action** and the Authority's refusal to issue further permit for the above construction site.

Yours faithfully,

(TANG Wai-man, Lisa)
for Authority

Note:

Electronic submission of application for construction noise permit is available at Environmental Protection Department's website. File attachments with total size not exceeding 20 MB in acceptable format are allowed for electronic submission. Electronic application form can be downloaded from our website (<https://epic.epd.gov.hk/eForm/ChangeLanguage.do?language=eng&url=/pages/datadownload/downloadMain.jsp>) and an overview of application submission (<https://epic.epd.gov.hk/eForm/introduce.html>) is provided for more information.

(4) in EP631/K19/RE449113-19

2150 8081

2402 8275

致： 香港 北角
渣華道 191 號
嘉華國際中心 601 室
PENTA – OCEAN CONSTRUCTION CO., LTD.

掛號函件

執事先生：

根據《噪音管制條例(第 400 章)》第 8(6)條
發出的通知書 — 簽發「建築噪音許可證」

本監督於二零一九年九月十六日，收到你擬於下述地址：九龍啟德啟德發展計劃-前跑道及南面停機坪第四期基礎設施(工作地區 WA1) (土木工程拓展署合約編號 ED/2018/01)，使用機動設備進行建築工程而提出的「建築噪音許可證」申請，現根據《噪音管制條例》第 8(6)條的規定通知你，上述的申請已被批准。

隨函附上「第 GW-RE0786-19 號建築噪音許可證」。

請細閱許可證各項條件，確保遵守，如有違反，本監督可撤銷許可證，提出檢控及拒絕再就上述地盤簽發任何「建築噪音許可證」。

監督

(鄧慧敏 代行)

二零一九年十月三日

注意：
環境保護署提供網上申請「建築噪音許可證」服務。網上申請容許上傳檔案總容量不大於 20 MB 的有關文件。可於本署網頁下載電子表格
(<https://epic.epd.gov.hk/eForm/ChangeLanguage.do?language=eng&url=/pages/datadownload/downloadMain.jsp>)及參閱電子表格提交服務概覽(<https://epic.epd.gov.hk/eForm/introduce.html>)，了解更多資料。

FORM 3
NOISE CONTROL ORDINANCE
(Chapter 400)
SECTION 8(9)

[reg.5(a)]

CONSTRUCTION NOISE PERMIT FOR THE USE OF POWERED
MECHANICAL EQUIPMENT FOR THE PURPOSE OF CARRYING OUT
CONSTRUCTION WORK OTHER THAN PERCUSSIVE PILING AND/OR
THE CARRYING OUT OF PRESCRIBED CONSTRUCTION WORK

CONSTRUCTION NOISE PERMIT NO. GW-RE0786-19

To : PENTA – OCEAN CONSTRUCTION CO., LTD.

This construction noise permit is issued in accordance with section 8 of the Noise Control Ordinance. Permission is granted for the use of powered mechanical equipment for the purpose of carrying out construction work other than percussive piling and/or the carrying out of prescribed construction work, subject to the conditions set out below. The carrying out of construction work otherwise than in accordance with the conditions may result in the permit being cancelled and in a prosecution for an offence.

CONDITIONS

1. Construction site where the powered mechanical equipment and/or prescribed construction work may be employed:
Full address : Kai Tak Development – Stage 4 infrastructure at the former runway and south apron (Works Area WA1), Kai Tak, Kowloon (CEDD Contract No. ED/2018/01). Lot No. : ---

The site boundary, that is, the boundary of the area within which the powered mechanical equipment may be used and the prescribed construction work may be carried out is delineated on the attached plan which forms part of this construction noise permit.

2. * PART/WHOLE of the site falls * WITHIN/OUTSIDE a designated area.
3. Powered Mechanical Equipment

- a. Items of powered mechanical equipment which may be used inside the site boundary :

Identification code of item of powered mechanical equipment (if applicable)	Description of item of powered mechanical equipment	No. of units
---	Generator, with Quality Powered Mechanical Equipment Label showing a Sound Power Level ≤ 93 dB(A)	Two

- b. Validity of the construction noise permit for the use of the powered mechanical equipment:

Date and time of commencement : 05 October 2019 at 1900 hours
Days and hours : 0000-2400 hours on general holiday (including Sunday), 0000-0700 hours and 1900-2400 hours on any day not being a general holiday.

This part of the permit expires on : 04 April 2020 at 2400 hours

- c. One photograph, endorsed by the Authority, of each item of powered mechanical equipment described in this construction noise permit is required to be kept on the construction site and made available for inspection by the Authority.
d. Other conditions imposed on the use of the powered mechanical equipment :

4. Prescribed Construction Work

a. Type of prescribed construction work which may be carried out inside the site boundary :

Identification code of type of prescribed construction work	Description of type of prescribed construction work
	Not applicable

b. Validity of the construction noise permit for the carrying out of the prescribed construction work:

Date and time of commencement: Not applicable at Not applicable

Days and hours: Not applicable

This part of the permit expires on : Not applicable at Not applicable

c. ~~Site layout plan(s), endorsed by the Authority, may be attached with the permit to indicate the locations permitted for the carrying out of prescribed construction work described in this permit. The layout plan(s) is(are) required to be kept on the construction site and made available for inspection by the Authority.~~

d. Other conditions imposed on the carrying out of the prescribed construction work:

5. This construction noise permit or a copy thereof must be displayed on the construction site at all vehicular entrances for public information.

Dated this 03rd day of October 20 19

Signed : 

(TANG Wai-man, Lisa)
for Authority

* Delete as necessary

表格 3
噪音管制條例
(第400章)
第8(9)條

[第5(a)條]

建築噪音許可證
為進行建築工程(撞擊式打樁除外)
而使用機動設備及/或進行訂明建築工程

建築噪音許可證編號 : GW-RE0786-19

致 : PENTA - OCEAN CONSTRUCTION CO., LTD.

本建築噪音許可證是按照《噪音管制條例》第8條的規定而發出的。現准予使用機動設備以進行撞擊式打樁工程以外的建築工程及/或進行訂明建築工程,但須受以下條件規限。若不按照該等條件進行建築工程,許可證可遭撤銷,而且會受到檢控。

條件

1. 可使用機動設備及/或進行訂明建築工程的建築地盤 :

詳細地址 : 九龍啟德啟德發展計劃-前跑道及南面停機坪第四期基礎設施(工作地區WA1)(土木工程拓展署合約編號ED/2018/01)。

地段編號 : ---

地盤範圍(即可使用機動設備及進行訂明建築工程的地方範圍)已描劃於夾附的圖則上,而該圖則是本建築噪音許可證的一部分。

2. 該地盤部分/全部*位於指定範圍之內/外*。

3. 機動設備

a. 在地盤範圍內可使用的各項機動設備 :

各項機動設備的識別代碼 (如適用的話)	各項機動設備的說明	數目
---	發電機,備有優質機動設備標籤顯示聲功率級≤93分貝(A)	貳

b. 可使用機動設備的建築噪音許可證有效期 :

生效日期及時間 : 二零一九年十月五日 下午七時

日期及時間 : 公眾假日(包括星期日)的凌晨零時至晚上十二時,公眾假日以外的任何一日凌晨零時至上午七時及下午七時至晚上十二時。

此部分許可證屆滿日期及時間 : 二零二零年四月四日 晚上十二時

c. 建築地盤須備有本建築噪音許可證所述每件機動設備的照片各一幀,供監督隨時查看;該等照片須經監督認可。

d. 規限使用機動設備的其他條件 :

4. 訂明建築工程

a. 在地盤範圍內可進行的訂明建築工程：

訂明建築工程的識別代碼	訂明建築工程的類別的說明
	不適用

b. 可進行訂明建築工程的建築噪音許可證有效期：

生效日期及時間： 不適用

日期及時間： 不適用。

此部分許可證屆滿日期及時間： 不適用

日期 時間

c. 本許可證可夾附經監督認可的地盤圖則，以顯示本許可證准予進行訂明建築工程的地點。該地盤圖則須存放於建築地盤供監督隨時查看。

d. 規限進行訂明建築工程的其他條件：

5. 本建築噪音許可證或其副本必須展示於建築地盤的所有車輛入口處，給予公眾人士參閱。

日期：20 19 年 10 月 03 日

簽署：



監督
(鄧慧敏 代行)

* 刪去不適用者

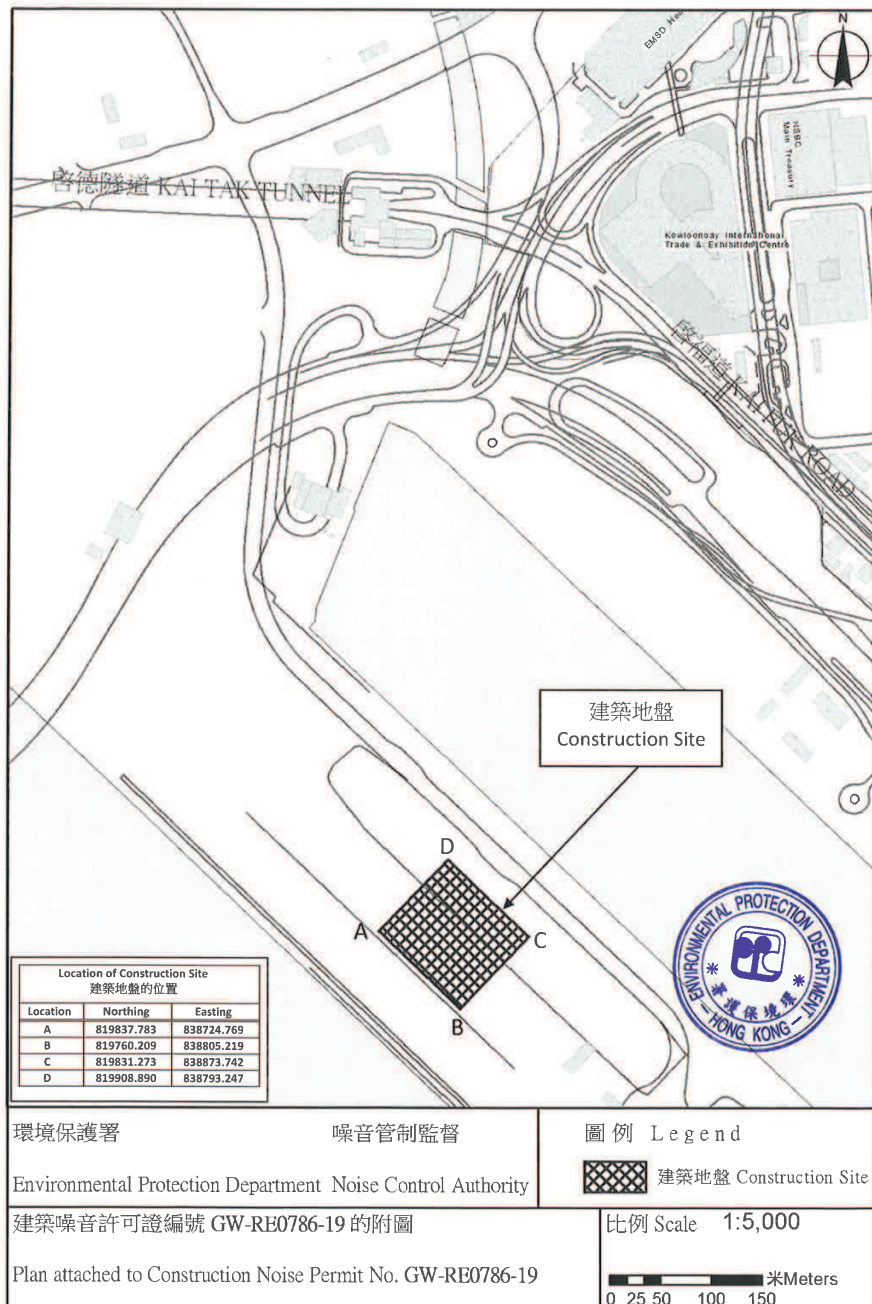
Photograph(s) attached to Construction Noise Permit No. **GW-RE0786-19**

建築噪音許可證編號：**GW-RE0786-19** 的照片



Generator, with Quality Powered Mechanical Equipment Label showing a Sound Power Level ≤ 93 dB(A)

發電機，備有優質機動設備標籤顯示聲功率級 ≤ 93 分貝(A)



本署檔案
OUR REF : (4) in EP631/K19/RE449941-19
來函檔案
YOUR REF :
電話
TEL NO : 2150 8081
圖文傳真
FAX NO : 2402 8275
網址
HOMEPAGE : <http://www.epd.gov.hk/>

Environmental Protection Department
Environmental Compliance Division
Regional Office (East)
8/F., Cheung Sha Wan Government Offices,
303 Cheung Sha Wan Road,
Kowloon



環境保護署
環保法規管理科
區域辦事處(東)
九龍長沙灣道303號
長沙灣政府合署8樓

000687

Registered Post

30 October 2019

To: PENTA – OCEAN CONSTRUCTION CO., LTD.
Flat 601, K. Wah Centre,
191 Java Road,
North Point, Hong Kong



Dear Sir,

**Notice of Issue of Construction Noise Permit pursuant
to section 8(6) of the Noise Control Ordinance (Cap. 400)**

I write to inform you that, under section 8(6) of the Noise Control Ordinance, the Authority has decided to issue a construction noise permit in respect of your application, which was received by the Authority on 14 October 2019 for the use of powered mechanical equipment for carrying out construction work at Kai Tak Development – Stage 4 infrastructure at the former runway and south apron (Works Area Part 1), Kai Tak, Kowloon (CEDD Contract No. ED/2018/01).

The construction noise permit No. GW-RE0880-19 is enclosed.

You are advised to read the conditions of the permit carefully and to ensure compliance with these conditions. Any breaching of the conditions may lead to cancellation of the permit, subsequent prosecution action and the Authority's refusal to issue further permit for the above construction site.

Yours faithfully,

(TANG Wai-man, Lisa)
for Authority

Note:

Electronic submission of application for construction noise permit is available at Environmental Protection Department's website. File attachments with total size not exceeding 20 MB in acceptable format are allowed for electronic submission. Electronic application form can be downloaded from our website (<https://epic.epd.gov.hk/eForm/ChangeLanguage.do?language=eng&url=/pages/datadownload/downloadMain.jsp>) and an overview of application submission (<https://epic.epd.gov.hk/eForm/introduce.html>) is provided for more information.

(4) in EP631/K19/RE449941-19

2150 8081
2402 8275

掛號函件
致： 香港 北角
渣華道 191 號
嘉華國際中心 601 室
PENTA – OCEAN CONSTRUCTION CO., LTD.

執事先生：

根據《噪音管制條例(第 400 章)》第 8(6)條
發出的通知書 — 簽發「建築噪音許可證」

本監督於二零一九年十月十四日，收到你擬於下述地址：九龍啟德啟德發展計劃
-前跑道及南面停機坪第四期基礎設施(工作地區第一部分) (土木工程拓展署合約編號
ED/2018/01)，使用機動設備進行建築工程而提出的「建築噪音許可證」申請，現根據
《噪音管制條例》第 8(6)條的規定通知你，上述的申請已被批准。

隨函附上「第 GW-RE0880-19 號建築噪音許可證」。

請細閱許可證各項條件，確保遵守，如有違反，本監督可撤銷許可證，提出檢控
及拒絕再就上述地盤簽發任何「建築噪音許可證」。

監 督

(鄧慧敏

代行)

二零一九年十月三十日

注意：

環境保護署提供網上申請「建築噪音許可證」服務。網上申請容許上傳檔案總容量不大於 20 MB 的有關文件。可於本署網頁下載電子表格

(<https://epic.epd.gov.hk/eForm/ChangeLanguage.do?language=eng&url=/pages/datadownload/downloadMain.jsp>)及參閱電子表格提交服務概覽(<https://epic.epd.gov.hk/eForm/introduce.html>)，了解更多資料。

FORM 3
NOISE CONTROL ORDINANCE
(Chapter 400)
SECTION 8(9)

[reg.5(a)]

CONSTRUCTION NOISE PERMIT FOR THE USE OF POWERED
MECHANICAL EQUIPMENT FOR THE PURPOSE OF CARRYING OUT
CONSTRUCTION WORK OTHER THAN PERCUSSIVE PILING AND/OR
THE CARRYING OUT OF PRESCRIBED CONSTRUCTION WORK

CONSTRUCTION NOISE PERMIT NO. GW-RE0880-19

To : PENTA – OCEAN CONSTRUCTION CO., LTD.

This construction noise permit is issued in accordance with section 8 of the Noise Control Ordinance. Permission is granted for the use of powered mechanical equipment for the purpose of carrying out construction work other than percussive piling and/or the carrying out of prescribed construction work, subject to the conditions set out below. The carrying out of construction work otherwise than in accordance with the conditions may result in the permit being cancelled and in a prosecution for an offence.

CONDITIONS

1. Construction site where the powered mechanical equipment and/or prescribed construction work may be employed :
Full address : Kai Tak Development – Stage 4 infrastructure at the former runway and south apron (Works Area Part 1), Kai Tak, Kowloon (CEDD Contract No. ED/2018/01). Lot No.: ---

The site boundary, that is, the boundary of the area within which the powered mechanical equipment may be used and the prescribed construction work may be carried out is delineated on the attached plan which forms part of this construction noise permit.

2. * ~~PART~~/WHOLE of the site falls * ~~WITHIN~~/OUTSIDE a designated area.
3. Powered Mechanical Equipment

- a. Items of powered mechanical equipment which may be used inside the site boundary :

Identification code of item of powered mechanical equipment (if applicable)	Description of item of powered mechanical equipment	No. of units
	Refer to attached sheet.	

- b. Validity of the construction noise permit for the use of the powered mechanical equipment:

Date and time of commencement : 30 October 2019 at 1900 hours
Days and hours : 0000-2400 hours on general holiday (including Sunday), 0000-0700 hours and 1900-2400 hours on any day not being a general holiday [but note Condition 3.d.1. below for the operating hours within which the use of the above listed powered mechanical equipment is allowed].
This part of the permit expires on : 27 April 2020 at 2400 hours

- c. One photograph, endorsed by the Authority, of each item of powered mechanical equipment described in this construction noise permit is required to be kept on the construction site and made available for inspection by the Authority.
d. Other conditions imposed on the use of the powered mechanical equipment :

Refer to attached sheet.

4. Prescribed Construction Work

a. Type of prescribed construction work which may be carried out inside the site boundary:

Identification code of type of prescribed construction work	Description of type of prescribed construction work
	Not applicable

b. Validity of the construction noise permit for the carrying out of the prescribed construction work:

Date and time of commencement: Not applicable at Not applicable

Days and hours: Not applicable.

This part of the permit expires on: Not applicable at Not applicable

c. ~~Site layout plan(s), endorsed by the Authority, may be attached with the permit to indicate the locations permitted for the carrying out of prescribed construction work described in this permit. The layout plan(s) is(are) required to be kept on the construction site and made available for inspection by the Authority.~~

d. Other conditions imposed on the carrying out of the prescribed construction work:

5. This construction noise permit or a copy thereof must be displayed on the construction site at all vehicular entrances for public information.

Dated this 30th day of October 20 19

Signed:


(TANG Wai-man, Lisa)
for Authority

* Delete as necessary

表格 3
噪音管制條例
(第400章)
第8(9)條

[第5(a)條]

建築噪音許可證
為進行建築工程(撞擊式打樁除外)
而使用機動設備及/或進行訂明建築工程

建築噪音許可證編號: GW-RE0880-19

致: PENTA - OCEAN CONSTRUCTION CO., LTD.

本建築噪音許可證是按照《噪音管制條例》第8條的規定而發出的。現准予使用機動設備以進行撞擊式打樁工程以外的建築工程及/或進行訂明建築工程,但須受以下條件規限。若不按照該等條件進行建築工程,許可證可遭撤銷,而且會受到檢控。

條件

1. 可使用機動設備及/或進行訂明建築工程的建築地盤:

詳細地址: 九龍啟德啟德發展計劃-前跑道及南面停機坪第四期基礎設施(工作地區第一部分)(土木工程拓展署合約編號ED/2018/01)。地段編號: ---

地盤範圍(即可使用機動設備及進行訂明建築工程的地方範圍)已描劃於夾附的圖則上,而該圖則是本建築噪音許可證的一部分。

2. 該地盤部分/全部*位於指定範圍之內/外*。

3. 機動設備

a. 在地盤範圍內可使用的各項機動設備:

各項機動設備的識別代碼 (如適用的話)	各項機動設備的說明	數目
	參見附頁。	

b. 可使用機動設備的建築噪音許可證有效期:

生效日期及時間: 二零一九年十月三十日 下午七時

日期及時間: 公眾假日(包括星期日)的凌晨零時至晚上十二時,公眾假日以外的任何一日凌晨零時至上午七時及下午七時至晚上十二時【但須注意條件3.d.1.有關可以使用上列機動設備的時間】。

此部分許可證屆滿日期及時間: 二零二零年四月二十七日 晚上十二時
日期 時間

c. 建築地盤須備有本建築噪音許可證所述每件機動設備的照片各一幀,供監督隨時查看;該等照片須經監督認可。

d. 規限使用機動設備的其他條件:

參見附頁。

4. 訂明建築工程

a. 在地盤範圍內可進行的訂明建築工程：

訂明建築工程的識別代碼	訂明建築工程的類別的說明
	不適用

b. 可進行訂明建築工程的建築噪音許可證有效期：

生效日期及時間：不適用

日期及時間：不適用。

此部分許可證屆滿日期及時間：不適用

日期 時間

c. 本許可證可夾附經監督認可的地盤圖則，以顯示本許可證准予進行訂明建築工程的地點。該地盤圖則須存放於建築地盤供監督隨時查看。

d. 規限進行訂明建築工程的其他條件：

5. 本建築噪音許可證或其副本必須展示於建築地盤的所有車輛入口處，給予公眾人士參閱。

日期：2019 年 10 月 30 日

簽署：



監督
(鄧慧敏 代行)

* 刪去不適用者

Sheet Attached to Construction Noise Permit

No. GW-RE0880-19

3.a. Items of powered mechanical equipment which may be used inside the site boundary :

Identification code of item of powered mechanical equipment (if applicable)	Description of item of powered mechanical equipment	No. of units
Group A		
---	Generator, with Quality Powered Mechanical Equipment Label showing a Sound Power Level ≤ 93 dB(A)	One
---	Piling, vibrating hammer	One
CNP 048	Crane, mobile (diesel)	One
---	Welding machine (electric)	One
---	Air blower (electric)	One
---	Power pack (diesel)	One
CNP 283	Water pump, submersible (electric)	Eight
---	Wastewater treatment plant	One
Group B		
---	Generator, with Quality Powered Mechanical Equipment Label showing a Sound Power Level ≤ 93 dB(A)	One
CNP 081	Excavator, tracked	One
CNP 283	Water pump, submersible (electric)	Eight
---	Wastewater treatment plant	One
---	Dump truck with grab, 5.5 tonne < gross vehicle weight ≤ 38 tonne	One
---	Welding machine (electric)	One
CNP 048	Crane, mobile (diesel)	One
Group C		
---	Generator, with Quality Powered Mechanical Equipment Label showing a Sound Power Level ≤ 93 dB(A)	Three
CNP 283	Water pump, submersible (electric)	Twelve
---	Wastewater treatment plant	Two

Signed :

(TANG Wai-man, Lisa)
for Authority

建築噪音許可證
編號 GW-RE0880-19 的附頁

3.a. 在地盤範圍內可使用的各項機動設備：

各項機動設備的識別代碼 (如適用的話)	各項機動設備的說明	數目
A 組		
---	發電機，備有優質機動設備標籤顯示聲功率級 ≤ 93 分貝(A)	壹
---	打樁機，震動鏈	壹
CNP 048	起重機，流動 (油渣)	壹
---	焊接機 (電動)	壹
---	吹風機 (電動)	壹
---	油渣動力供應器	壹
CNP 283	潛水泵 (電動)	捌
---	污水處理器	壹
B 組		
---	發電機，備有優質機動設備標籤顯示聲功率級 ≤ 93 分貝(A)	壹
CNP 081	挖土機，履帶式	壹
CNP 283	潛水泵 (電動)	捌
---	污水處理器	壹
---	抓斗卸土車，5.5 噸<總重量 ≤ 38 噸	壹
---	焊接機 (電動)	壹
CNP 048	起重機，流動 (油渣)	壹
C 組		
---	發電機，備有優質機動設備標籤顯示聲功率級 ≤ 93 分貝(A)	叁
CNP 283	潛水泵 (電動)	拾貳
---	污水處理器	貳

簽署：

監督
(鄧慧敏 代行)

Sheet Attached to Construction Noise Permit
No. GW-RE0880-19

3.d. Other conditions imposed on the use of the powered mechanical equipment:

1. The powered mechanical equipment listed in condition 3.a shall only be operated during the hours shown below:

Group A and Group B	General holiday including Sunday	0700 – 1900 hours
	Any day not being a general holiday	1900 – 2300 hours
Group C	General holiday including Sunday	0000 – 2400 hours
	Any day not being a general holiday	0000 – 0700 hours AND 1900 – 2400 hours

2. Only one group of the powered mechanical equipment listed in condition 3.a shall be allowed to operate at any time.

Signed :

(TANG Wai-man, Lisa)
for Authority

建築噪音許可證
編號 GW-RE0880-19 的附頁

3. d. 規限使用機動設備的其他條件：

1. 祇可於以下時間內使用列在條件 3. a 內的機動設備：

A組及B組	公眾假日包括星期日	上午七時 至下午七時
	公眾假日以外的任何一日	下午七時 至 晚上十一時
C組	公眾假日包括星期日	凌晨零時至晚上十二時
	公眾假日以外的任何一日	凌晨零時至上午七時 及 下午七時至晚上十二時

2. 在任何時間內，祇可使用列在條件 3. a. 內其中一組機動設備。

簽署：


監督
(鄧慧敏 代行)

Photograph(s) attached to Construction Noise Permit No. **GW-RE0880-19**
建築噪音許可證編號：**GW-RE0880-19** 的照片



Generator, with Quality Powered Mechanical Equipment Label showing a Sound Power Level ≤ 93 dB(A)

發電機，備有優質機動設備標籤顯示聲功率級 ≤ 93 分貝(A)




CNP 283 Water pump, submersible (electric)
潛水泵 (電動)



Photograph(s) attached to Construction Noise Permit No. GW-RE0880-19
 建築噪音許可證編號：GW-RE0880-19 的照片



Wastewater treatment plant
 污水處理器



Air blower (electric)
 吹風機 (電動)



Photograph(s) attached to Construction Noise Permit No. GW-RE0880-19
 建築噪音許可證編號：GW-RE0880-19 的照片



Dump truck with grab, 5.5 tonne<gross vehicle weight \leq 38 tonne
 抓斗卸土車，5.5 噸<總重量 \leq 38 噸



CNP 081 Excavator, tracked
 挖土機，履帶式



Photograph(s) attached to Construction Noise Permit No. GW-RE0880-19

建築噪音許可證編號：GW-RE0880-19 的照片



Power pack (diesel)
油渣動力供應器



Piling, vibrating hammer
打樁機，震動鎚

Photograph(s) attached to Construction Noise Permit No. GW-RE0880-19

建築噪音許可證編號：GW-RE0880-19 的照片




CNP 048 Crane, mobile (diesel) (1)
起重機，流動(油渣) (1)



CNP 048 Crane, mobile (diesel) (2)
起重機，流動(油渣) (2)

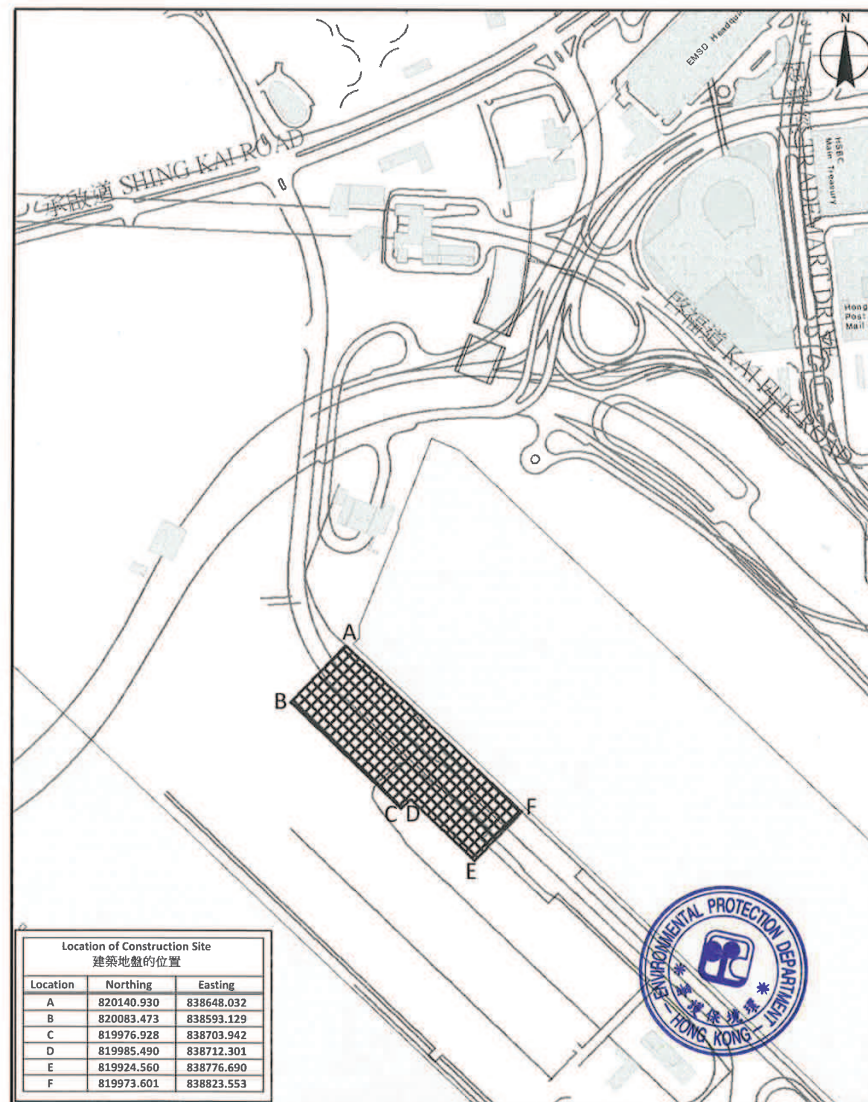
Photograph(s) attached to Construction Noise Permit No. GW-RE0880-19

建築噪音許可證編號：GW-RE0880-19 的照片



Welding machine (electric)

焊接機 (電動)



Location of Construction Site 建築地盤的位置		
Location	Northing	Easting
A	820140.930	838648.032
B	820083.473	838593.129
C	819976.928	838703.942
D	819985.490	838712.301
E	819924.560	838776.690
F	819973.601	838823.553

環境保護署

噪音管制監督

Environmental Protection Department Noise Control Authority

建築噪音許可證編號 GW-RE0880-19 的附圖

Plan attached to Construction Noise Permit No. GW-RE0880-19

圖例 Legend

 建築地盤 Construction Site

比例 Scale 1:5,000

 米 Meters
0 25 50 100 150

本署檔案
OUR REF : (4) in EP631/K19/RE452581-20
來函檔案
YOUR REF :
電話
TEL NO : 2150 8081
圖文傳真
FAX NO : 2402 8275
網址
HOMEPAGE : <http://www.epd.gov.hk/>

Environmental Protection Department
Environmental Compliance Division
Regional Office (East)
8/F., Cheung Sha Wan Government Offices,
303 Cheung Sha Wan Road,
Kowloon



環境保護署
環保法規管理科
區域辦事處(東)
九龍長沙灣道303號
長沙灣政府合署8樓

Registered Post

22 January 2020

To: PENTA – OCEAN CONSTRUCTION CO., LTD.
Flat 601, K. Wah Centre,
191 Java Road,
North Point, Hong Kong



Dear Sir,

**Notice of Issue of Construction Noise Permit pursuant
to section 8(6) of the Noise Control Ordinance (Cap. 400)**

I write to inform you that, under section 8(6) of the Noise Control Ordinance, the Authority has decided to issue a construction noise permit in respect of your application, which was received by the Authority on 8 January 2020 for the use of powered mechanical equipment for carrying out construction work at Kai Tak Development – Stage 4 infrastructure at the former runway and south apron (Works Area Part 1), Kai Tak, Kowloon (CEDD Contract No. ED/2018/01).

The construction noise permit No. GW-RE0039-20 is enclosed.

You are advised to read the conditions of the permit carefully and to ensure compliance with these conditions. Any breaching of the conditions may lead to cancellation of the permit, subsequent prosecution action and the Authority's refusal to issue further permit for the above construction site.

Yours faithfully,

(TANG Wai-man, Lisa)
for Authority

Note:

Electronic submission of application for construction noise permit is available at Environmental Protection Department's website. File attachments with total size not exceeding 20 MB in acceptable format are allowed for electronic submission. Electronic application form can be downloaded from our website (<https://epic.epd.gov.hk/eForm/ChangeLanguage.do?language=eng&url=/pages/datadownload/downloadMain.jsp>) and an overview of application submission (<https://epic.epd.gov.hk/eForm/introduce.html>) is provided for more information.

(4) in EP631/K19/RE452581-20

2150 8081

2402 8275

掛號函件

致： 香港 北角
渣華道 191 號

嘉華國際中心 601 室

PENTA – OCEAN CONSTRUCTION CO., LTD.

執事先生：

根據《噪音管制條例(第 400 章)》第 8(6)條
發出的通知書 — 簽發「建築噪音許可證」

本監督於二零二零年一月八日，收到你擬於下述地址：九龍啟德啟德發展計劃-前跑道及南面停機坪第四期基礎設施(工作地區第一部分) (土木工程拓展署合約編號 ED/2018/01)，使用機動設備進行建築工程而提出的「建築噪音許可證」申請，現根據《噪音管制條例》第 8(6)條的規定通知你，上述的申請已被批准。

隨函附上「第 GW-RE0039-20 號建築噪音許可證」。

請細閱許可證各項條件，確保遵守，如有違反，本監督可撤銷許可證，提出檢控及拒絕再就上述地盤簽發任何「建築噪音許可證」。

監督

(鄧慧敏



代行)

二零二零年一月二十二日

注意:

環境保護署提供網上申請「建築噪音許可證」服務。網上申請容許上傳檔案總容量不大於 20 MB 的有關文件。可於本署網頁下載電子表格 (<https://epic.epd.gov.hk/eForm/ChangeLanguage.do?language=eng&url=/pages/datadownload/downloadMain.jsp>) 及參閱電子表格提交服務概覽 (<https://epic.epd.gov.hk/eForm/introduce.html>)，了解更多資料。

FORM 3
NOISE CONTROL ORDINANCE
(Chapter 400)
SECTION 8(9)

[reg.5(a)]

**CONSTRUCTION NOISE PERMIT FOR THE USE OF POWERED
MECHANICAL EQUIPMENT FOR THE PURPOSE OF CARRYING OUT
CONSTRUCTION WORK OTHER THAN PERCUSSIVE PILING AND/OR
THE CARRYING OUT OF PRESCRIBED CONSTRUCTION WORK**

CONSTRUCTION NOISE PERMIT NO.GW-RE0039-20.....

To : ..PENTA-OCEAN CONSTRUCTION CO., LTD.....

This construction noise permit is issued in accordance with section 8 of the Noise Control Ordinance. Permission is granted for the use of powered mechanical equipment for the purpose of carrying out construction work other than percussive piling and/or the carrying out of prescribed construction work, subject to the conditions set out below. The carrying out of construction work otherwise than in accordance with the conditions may result in the permit being cancelled and in a prosecution for an offence.

CONDITIONS

1. Construction site where the powered mechanical equipment and/or prescribed construction work may be employed:

Full address: ..Kai Tak Development – Stage 4 infrastructure at the former runway and south apron (Works Area Part I), Kai Tak, Kowloon (CEDD Contract No. ED/2018/01)..... Lot No.: ..---

The site boundary, that is, the boundary of the area within which the powered mechanical equipment may be used and the prescribed construction work may be carried out is delineated on the attached plan which forms part of this construction noise permit.

2. *PART/WHOLE of the site falls * WITHIN/OUTSIDE a designated area.

3. Powered Mechanical Equipment

- a. Items of powered mechanical equipment which may be used inside the site boundary :

Identification code of item of powered mechanical equipment (if applicable)	Description of item of powered mechanical equipment	No. of units
	Refer to attached sheet.	

- b. Validity of the construction noise permit for the use of the powered mechanical equipment:

Date and time of commencement :24 January 2020..... at1900 hours.....

Days and hours : ..0000-2400 hours on general holidays (including Sundays), 0000-0700 hours and 1900-2400 hours on any day not being a general holiday [but note condition 3.d.1. below for the operating hours within which the use of the above listed powered mechanical equipment is allowed].....

This part of the permit expires on :23 March 2020..... at2300 hours.....

- c. One photograph, endorsed by the Authority, of each item of powered mechanical equipment described in this construction noise permit is required to be kept on the construction site and made available for inspection by the Authority.

- d. Other conditions imposed on the use of the powered mechanical equipment:

1. The powered mechanical equipment listed in condition 3.a. shall only be operated during the hours shown below:

General holiday (including Sunday)	0900 - 2300 hours
Any day not being a general holiday	1900 - 2300 hours

2. Only one group of the powered mechanical equipment listed in condition 3.a shall be allowed to operate at any time....

4. Prescribed Construction Work

- a. Type of prescribed construction work which may be carried out inside the site boundary:

Identification code of type of prescribed construction work	Description of type of prescribed construction work
	Not applicable

- b. Validity of the construction noise permit for the carrying out of the prescribed construction work:

Date and time of commencement :Not applicable..... atNot applicable.....

Date and hours : ..Not applicable.....

This part of the permit expires on :Not applicable..... atNot applicable.....

- c. ~~Site layout plan(s), endorsed by the Authority, may be attached with the permit to indicate the locations permitted for the carrying out of prescribed construction work described in this permit. The layout plan(s) is(are) required to be kept on the construction site and made available for inspection by the Authority.~~

- d. Other conditions imposed on the carrying out of the prescribed construction work:

5. This construction noise permit or a copy thereof must be displayed on the construction site at all vehicular entrances for public information.

Dated this ..22nd.. day ofJanuary....., 2020.....

Signed :

(TANG Wai-man, Lisa)
for Authority

* Delete as necessary

表格 3
噪音管制條例
(第400章)
第8(9)條

[第5(a)條]

建築噪音許可證
為進行建築工程（撞擊式打樁除外）
而使用機動設備及／或進行訂明建築工程

建築噪音許可證編號：.....GW-RE0039-20.....

致：.....PENTA-OCEAN CONSTRUCTION CO., LTD.....

本建築噪音許可證是按照《噪音管制條例》第8條的規定而發出的。現准予使用機動設備以進行撞擊式打樁工程以外的建築工程及／或進行訂明建築工程，但須受以下條件規限。若不按照該等條件進行建築工程，許可證可遭撤銷，而且會受到檢控。

條 件

1. 可使用機動設備及／或進行訂明建築工程的建築地盤：

詳細地址：九龍啟德發展計劃-前跑道及南面停機坪第四期基礎設施(工作地區第二部分)
(土木工程拓展署合約編號ED/2018/01)。.....地段編號：.....

地盤範圍(即可使用機動設備及進行訂明建築工程的地方範圍)已描劃於夾附的圖則上，而該圖則是本建築噪音許可證的一部分。

2. 該地盤部分／全部*位於指定範圍之內／外*。

3. 機動設備

- a. 在地盤範圍內可使用的各項機動設備：

各項機動設備的識別代碼 (如適用的話)	各項機動設備的說明	數目
	參見附頁。	

- b. 可使用機動設備的建築噪音許可證有效期：

生效日期及時間：二零二零年一月二十四日下午七時

日期及時間：公眾假日(包括星期日)的凌晨零時至晚上十二時，公眾假日以外的任何一日凌晨零時至上午七時及下午七時至晚上十二時【但須注意條件3.d.i.有關可以使用上列機動設備的時間】。

此部分許可證屆滿日期及時間：二零二零年三月二十三日晚十一時

- c. 建築地盤須備有本建築噪音許可證所述每件機動設備的照片各一幀，供監督隨時查看；該等照片須經監督認可。

- d. 規限使用機動設備的其他條件：

1. 祇可於以下時間內使用列在條件3.a內的機動設備：

公眾假日包括星期日	上午九時至晚上十一時
公眾假日以外的任何一日	下午七時至晚上十一時

2. 在任何時間內，祇可使用列在條件3.a內其中一組機動設備。

4. 訂明建築工程

- a. 在地盤範圍內可進行的訂明建築工程：

訂明建築工程的識別代碼	訂明建築工程的類別的說明
	不適用

- b. 可進行訂明建築工程的建築噪音許可證有效期：

生效日期及時間：不適用

日期及時間：不適用

此部分許可證屆滿日期及時間：不適用

- c. 本許可證可夾附經監督認可的地盤圖則，以顯示本許可證准予進行訂明建築工程的點。該地盤圖則須存放於建築地盤供監督隨時查看。
- d. 規限進行訂明建築工程的其他條件：

5. 本建築噪音許可證或其副本必須展示於建築地盤的所有車輛入口處，給予公眾人士參閱。

日期：二零二零年一月二十二日


簽署：.....
監督
(鄧慧敏 代行)

* 刪去不適用者

Sheet Attached to Construction Noise Permit
No. GW-RE0039-20

3.a. Items of powered mechanical equipment which may be used inside the site boundary :


Identification code of item of powered mechanical equipment (if applicable)	Description of item of powered mechanical equipment	No. of units
Group A ---	Generator, with Quality Powered Mechanical Equipment Label showing a Sound Power Level ≤ 94 dB(A)	One
CNP 166	Piling, large diameter bored, reverse circulation drill	Two
---	Air compressor, with Noise Emission Label showing a Sound Power Level of ≤ 104 dB(A)	Two
---	Power pack (diesel)	One
---	Wastewater treatment plant	One
CNP 283	Water pump, submersible (electric)	Four
Group B ---	Generator, with Quality Powered Mechanical Equipment Label showing a Sound Power Level ≤ 94 dB(A)	One
CNP 164	Piling, large diameter bored, grab and chisel	One
CNP 048	Crane, mobile (diesel)	One
Group C ---	Generator, with Quality Powered Mechanical Equipment Label showing a Sound Power Level ≤ 94 dB(A)	One
---	Welding machine (electric)	Five
CNP 048	Crane, mobile (diesel)	One
Group D ---	Generator, with Quality Powered Mechanical Equipment Label showing a Sound Power Level ≤ 94 dB(A)	One
---	Air compressor, with Noise Emission Label showing a Sound Power Level of ≤ 104 dB(A)	One
CNP 048	Crane, mobile (diesel)	One
---	Wastewater treatment plant	One
CNP 283	Water pump, submersible (electric)	Four
Group E ---	Generator, with Quality Powered Mechanical Equipment Label showing a Sound Power Level ≤ 94 dB(A)	One
CNP 048	Crane, mobile (diesel)	One
CNP 165	Piling, large diameter bored, oscillator	One
CNP 044	Concrete lorry mixer	One
CNP 283	Water pump, submersible (electric)	One
---	Wastewater treatment plant	One

Signed : 
(TANG Wai-man, Lisa)
for Authority


建築噪音許可證
編號 GW-RE0039-20 的附頁

3.a. 在地盤範圍內可使用的各項機動設備：

各項機動設備的識別代碼 (如適用的話)	各項機動設備的說明	數目
A 組 ---	發電機，備有優質機動設備標籤顯示聲功率級 ≤ 94 分貝(A)	壹
CNP 166	大直徑鑽孔樁，循環式鑽機	貳
---	空氣壓縮機，備有噪音標籤顯示聲功率級 ≤ 104 分貝(A)	貳
---	油渣動力供應器	壹
---	污水處理器	壹
CNP 283	潛水泵 (電動)	肆
B 組 ---	發電機，備有優質機動設備標籤顯示聲功率級 ≤ 94 分貝(A)	壹
CNP 164	大直徑鑽孔樁，抓斗及鑿	壹
CNP 048	起重機，流動 (油渣)	壹
C 組 ---	發電機，備有優質機動設備標籤顯示聲功率級 ≤ 94 分貝(A)	壹
---	焊接機 (電動)	伍
CNP 048	起重機，流動 (油渣)	壹
D 組 ---	發電機，備有優質機動設備標籤顯示聲功率級 ≤ 94 分貝(A)	壹
---	空氣壓縮機，備有噪音標籤顯示聲功率級 ≤ 104 分貝(A)	壹
CNP 048	起重機，流動 (油渣)	壹
---	污水處理器	壹
CNP 283	潛水泵 (電動)	肆
E 組 ---	發電機，備有優質機動設備標籤顯示聲功率級 ≤ 94 分貝(A)	壹
CNP 048	起重機，流動 (油渣)	壹
CNP 165	大直徑鑽孔樁，擺動機	壹
CNP 044	混凝土攪拌車	壹
---	污水處理器	壹
CNP 283	潛水泵 (電動)	壹

簽署 : 
監督
(鄧慧敏 代行)

Photograph(s) attached to Construction Noise Permit No. GW-RE0039-20
 建築噪音許可證編號：GW-RE0039-20 的照片



Generator, with Quality Powered Mechanical Equipment Label showing a Sound Power Level $\leq 94\text{dB(A)}$
 發電機，備有優質機動設備標籤顯示聲功率級 ≤ 94 分貝(A)



CNP 283 Water pump, submersible (electric)
 潛水泵(電動)



Photograph(s) attached to Construction Noise Permit No. GW-RE0039-20
 建築噪音許可證編號：GW-RE0039-20 的照片




Air compressor, with Noise Emission Label showing a Sound Power Level of $\leq 104\text{dB(A)}$ (1)
 空氣壓縮機，備有噪音標籤顯示聲功率級 ≤ 104 分貝(A) (一)



Air compressor, with Noise Emission Label showing a Sound Power Level of $\leq 104\text{dB(A)}$ (2)
 空氣壓縮機，備有噪音標籤顯示聲功率級 ≤ 104 分貝(A) (二)



Photograph(s) attached to Construction Noise Permit No. GW-RE0039-20
 建築噪音許可證編號：GW-RE0039-20 的照片



Wastewater treatment plant
 污水處理器



Power pack (diesel)
 油渣動力供應器



Photograph(s) attached to Construction Noise Permit No. GW-RE0039-20
 建築噪音許可證編號：GW-RE0039-20 的照片



CNP 165 Piling, large diameter bored, oscillator
 大直徑鑽孔樁，擺動機



CNP 164 Piling, large diameter bored, grab and chisel
 大直徑鑽孔樁，抓斗及鑿



Photograph(s) attached to Construction Noise Permit No. GW-RE0039-20
建築噪音許可證編號：GW-RE0039-20 的照片




CNP 048 Crane, mobile (diesel)
起重機，流動 (油渣)



CNP 044 Concrete lorry mixer
混凝土攪拌車



Photograph(s) attached to Construction Noise Permit No. GW-RE0039-20
建築噪音許可證編號：GW-RE0039-20 的照片




Welding machine (electric)
焊接機 (電動)



CNP 166 Piling, large diameter bored, reverse circulation drill
大直徑鑽孔樁，循環式鑽機





本署檔號
OUR REF.:
來函檔號
YOUR REF.:

RE04380

電話
TEL. NO.:
圖文傳真
FAX NO.:

2872 1769

2591 0361

網址

HOME PAGE: <http://www.epd.gov.hk>

Environmental Protection Department
Environmental Infrastructure Division

88 Victoria Road,
Kennedy Town,
Hong Kong.



環境保護署
環境基建科

香港西環
堅尼地城
域多利道88號

PENTA-OCEAN CONSTRUCTION CO., LTD.
FLAT/ROOM 601, K. WAH CENTRE,
191 JAVA ROAD, NORTH POINT,
HONG KONG
Attn.: CHOI CHONG KEI

Friday, 28 June, 2019



Dear Sir/Madam,

Waste Disposal (Charges for Disposal of Construction Waste) Regulation
Approval of Application for Billing Account
(Construction work contract with value of \$1 million or above)
Application No.: RE04380

I am pleased to inform you that your application for billing account for disposal of construction waste under the following construction work contract has been approved under Section 6 and 9 of the Waste Disposal (Charges for Disposal of Construction Waste) Regulation:

Contract No.: ED/2018/01

Contract Name: KAI TAK DEVELOPMENT - STAGE 4 INFRASTRUCTURE AT THE FORMER RUNWAY
AND SOUTH APRON

Construction Waste Generated Site: KAI TAK THE FORMER RUNWAY AND SOUTH APRON

The account number is 7034450. Please quote this account number for enquiries in relation to the billing account.

You are bound by the "Basic Conditions" and "Conditions of Use" accompanied with this account for disposal of construction waste at the prescribed facilities. You shall ensure that (a) the billing account established solely for the contract as stated above is used for paying any prescribed charge payable in respect of construction waste generated from construction work undertaken under the above contract; and (b) that billing account is not used for paying any prescribed charge payable in respect of any other construction waste not generated from construction work undertaken under the contract as stated above.

Regarding your application for issuance of chits, a demand note for the deposit required will be sent to you accordingly. Request for additional chits can be made using "Form 4". Please note that one chit is required for each load of construction waste to be disposed of at prescribed facility.

Should you have any queries, please contact us at 2872 1769.

Yours faithfully,

(K O Yeung)

Principal Environmental Protection Officer
for Director of Environmental Protection

本署檔號 447046
Our Ref:
來函檔號
Your Ref: 2117 7539
電話
Tel. No.: 2756 8588
圖文傳真
Fax No.:
電子郵件
E-Mail:
網址
Homepage: <http://www.epd.gov.hk/>

Environmental Protection Department
Environmental Compliance Division
Regional Office (East)
5th Floor, Nan Fung Commercial Centre,
19 Lam Lok Street, Kowloon Bay,
Kowloon, Hong Kong.



環境保護署
環保法規管理科
區域辦事處(東)
香港九龍九龍灣臨樂街
十九號南豐商業中心五樓

31 JUL 2019

By Registered Post

PENTA-OCEAN CONSTRUCTION CO., LTD.
FLAT 601, K. WAH CENTRE,
191 JAVA ROAD,
NORTH POINT, HONG KONG



Dear Sir/Madam,

**Waste Disposal Ordinance (Cap. 354)
Waste Disposal (Chemical Waste) (General) Regulation
Registration as a Chemical Waste Producer
Completion of Registration**

I am pleased to inform you that your registration with this department as a chemical waste producer has been completed.

The assigned Waste Producer Number (WPN) and the particulars of your establishment are printed in the enclosed form (EPD 130). If you consider there are any discrepancies about the particulars, please notify me immediately, quoting the assigned WPN.

The "EPD 130" is an important document, please archive appropriately. This registration is not transferable and will be valid only in respect of the applicant and the premises registered. In future when there is change in the registration particulars, you should inform this department as soon as possible so that our record can be amended accordingly. Under section 7 of the above regulation, failure to notify this department of relevant changes is an offence and liable to a maximum fine of HK\$10,000.

For enquiries, please contact us at Tel 2117 7546.

Yours faithfully,

(CHAN Wai-lun, William)
Environmental Protection Officer
for Director of Environmental Protection

Encl.



掛號函件

先生/女士:

香港法例第三五四章廢物處置條例
廢物處置(化學廢物)(一般)規例
化學廢物產生者
完成登記程序

本署已完成辦理 貴機構申請登記為「化學廢物產生者」。現隨信附上EPD 130表格;載有 貴機構的各項資料及你的「化學廢物產生者」編號。請即核對表格內的各項資料,如有錯漏,請即聯絡本署職員以便更正。通訊時請註明你的化學廢物產生者編號。

EPD 130 表格是一份重要文件,請妥善存檔。同時,是項登記,不得轉讓,並只適用於已登記的申請人/機構及有關地址。日後如果已申報的資料有變更,你應馬上通知本署,以便修正紀錄。按照上述規例第七條規定,任何人倘未有將變更資料及時呈報,乃屬違例行為,一經定罪,可被判罰款最高港幣一萬元正。

若有任何疑問,請致電 2117 7546 與本署職員聯絡。

環境保護署署長
(環境保護主任 陳偉麟 代行)

附件

Environmental Protection Department

環 境 保 護 署

Waste Disposal Ordinance (Chapter 354)

香港法例第354章廢物處置條例

Waste Disposal (Chemical Waste) (General) Regulation

廢物處置(化學廢物)(一般)規例

Registration of Waste Producer

廢物產生者登記證

To: 致 化學廢物產生者	Chemical Waste Producer	Full Name (English) 全 名 (英 文)	PENTA-OCEAN CONSTRUCTION CO., LTD.	
		(Chinese) (中 文)	---	
		I.D. Card No. (if any) 身份證號碼 : (如有者)	---	
		Business Reg. Cert. No. (if any) 商業登記證號碼 : (如有者)	07818486-000-05-18-7	
		Address for Correspondence 通 訊 地 址: FLAT 601, K. WAH CENTRE, 191 JAVA ROAD, NORTH POINT, HONG KONG		
	Tel. No. 電 話:	94332628	Fax No. 圖文傳真 :	25724080

With reference to your application dated 09 / 07 / 2019 for registration as a Waste Producer under the Waste Disposal (Chemical Waste) (General) Regulation, the Waste Producer Number, WPN 5|2|1|8-2|8|6-P|3|1|8|2-0|3 is assigned to you in respect of the location or premises listed below:

前 於 2019 年 07 月 09 日 根據廢物處置(化學廢物)(一般)規例而來信, 申請登記為廢物產生者, 茲特配予廢物產生者編號第 5|2|1|8-2|8|6-P|3|1|8|2-0|3 號, 予下開地點或處所: —

Location or Premises where the waste is produced 產生廢物的地點或處所	Name of Establishment 機 構 名 稱 :	PENTA-OCEAN CONSTRUCTION CO., LTD.
	Business Reg. Cert. No. (if any) 商 業 登 記 證 號 碼: (如有者)	07818486-000-05-18-7
	Nature of Business 業 務 性 質 :	CONSTRUCTION
	Major chemical waste types 主 要 化 學 廢 物 種 類 :	SPENT LUBRICATING OIL, SPENT MINERAL OIL, SURPLUS PAINT, SPENT BATTERY CELL CONTAINING HEAVY METALS, SPENT MIXING RESIDUE CONTAINING ACID AND ASBESTOS WASTE
	Address 地 址 :	CONSTRUCTION SITE OF KAI TAK DEVELOPMENT - STAGE 4 INFRASTRUCTURE AT THE FORMER RUNWAY AND SOUTH APRON, KOWLOON CITY, KOWLOON (CEDD) CONTRACT NO. ED/2018/01)



Chan Wai-lun
(CHAN Wai-lun, William)
for Director of Environmental Protection
環境保護署署長 (陳偉麟 代行)

Date 18 / 07 / 2019
日期

WARNING : Any registered waste producer who fails to inform the Director of Environmental Protection of any change in his registration particulars commits an offence and is liable on conviction to a fine of \$10,000.

警 告 : 任何已登記的廢物產生者, 若其登記資料有任何改變而不知會環境保護署署長, 即屬違法, 被定罪者最高罰款港幣10,000元。

Appendix P – Environmental Mitigation Implementation Schedule (EMIS)

Implementation Schedule for Air Quality Measures			
EIA for KTD Development Ref.	EIA for KTD – Roads D3A & D4A Ref.	Environmental Protection Measures / Mitigation Measures	Status
S3.2		8 times daily watering of the work site with active dust emitting activities.	^
S3.2	S4.8	Implementation of dust suppression measures stipulated in Air Pollution Control (Construction Dust) Regulation. The following mitigation measures, good site practices and a comprehensive dust monitoring and audit programme are recommended to minimize cumulative dust impacts.	
		- Stockpiling site(s) should be lined with impermeable sheeting and bunded. Stockpiles should be fully covered by impermeable sheeting to reduce dust emission.	^*
		- Misting for the dusty material should be carried out before being loaded into the vehicle.	^
		- Any vehicle with an open load carrying area should have properly fitted side and tail boards.	^
		- Material having the potential to create dust should not be loaded from a level higher than the side and tail boards and should be dampened and covered by a clean tarpaulin.	^
		- The tarpaulin should be properly secured and should extent at least 300 mm over the edges of the sides and tailboards. The material should also be dampened if necessary, before transportation.	^
		- The vehicles should be restricted to maximum speed of 10 km per hour and confined haulage and delivery vehicle to designated roadways insider the site. On- site unpaved roads should be compacted and kept free of lose materials.	^
		- Vehicle washing facilities should be provided at every vehicle exit point.	^
		- The area where vehicle washing takes place and the section of the road between the washing facilities and the exit point should be paved with concrete, bituminous materials or hardcores.	^
		- Every main haul road should be scaled with concrete and kept clear of dusty materials or sprayed with water so as to maintain the entire road surface wet.	^*
		- Every stock of more than 20 bags of cement should be covered entirely by impervious sheeting placed in an area sheltered on the top and the three sides.	NA
		- Every vehicle should be washed to remove any dusty materials from its body and wheels before leaving the construction sites.	^

Implementation Schedule for Noise Measures			
EIA for KTD Development Ref.	EIA for KTD – Roads D3A & D4A Ref.	Environmental Protection Measures / Mitigation Measures	Status
S3.3		Use of quiet PME, movable barriers barrier for Asphalt Paver, Breaker, Excavator and Hand-held breaker and full enclosure for Air Compressor, Bar Bender, Concrete Pump, Generator and Water Pump.	^
S3.3		Good Site Practice:	
S3.3		- Only well-maintained plant should be operated on-site and plant should be serviced regularly during the construction program.	^
		- Silencers or mufflers on construction equipment should be utilized and should be properly maintained during the construction program.	^
		- Mobile plant, if any, should be sited as far away from NSRs as possible.	^
		- Machines and plant (such as trucks) that may be in intermittent use should be shut down between works periods or should be throttled down to a minimum.	^
		- Plant known to emit noise strongly in one direction should, wherever possible, be orientated so that the noise is directed away from the nearby NSRs.	^
		- Material stockpiles and other structures should be effectively utilized, wherever practicable, in screening noise from on-site construction activities.	^
		- Scheduling of Construction Works during School Examination Period	^

Implementation Schedule for Water Quality Measures			
EIA for KTD Development Ref.	EIA for KTD – Roads D3A & D4A Ref.	Environmental Protection Measures / Mitigation Measures	Status
S3.4		<u>Construction Runoff</u> Exposed soil areas should be minimised to reduce the potential for increased siltation, contamination of runoff, and erosion. Construction runoff related impacts associated with the above ground construction activities can be readily controlled through the use of appropriate mitigation measures which include:	
S3.4		- use of sediment traps.	^
S3.4		- adequate maintenance of drainage systems to prevent flooding	^

Implementation Schedule for Water Quality Measures			
EIA for KTD Development Ref.	EIA for KTD – Roads D3A & D4A Ref.	Environmental Protection Measures / Mitigation Measures	Status
		and overflow.	
	S5.8	- Surface run-off from construction sites should be discharged into storm drains via adequately designed sand/silt removal facilities such as sand traps, silt traps and sedimentation basins.	^
	S5.8	- Channels or earth bunds or sand bag barriers should be provided on site to properly direct stormwater to such silt removal facilities. Perimeter channels should be provided on site boundaries where necessary to intercept storm run-off from outside the site so that it will not wash across the site. Catchpits and perimeter channels should be constructed in advance of site formation works and earthworks.	^
	S5.8	- Silt removal facilities, channels and manholes should be maintained and the deposited silt and grit should be removed regularly, at the onset of and after each rainstorm to prevent local flooding. Any practical options for the diversion and re-alignment of drainage should comply with both engineering and environmental requirements in order to provide adequate hydraulic capacity of all drains. Minimum distance of 100 m should be maintained between the discharge points of construction site run-off and the existing saltwater intakes.	^
	S5.8	- Earthworks final surfaces should be well compacted and the subsequent permanent work or surface protection should be carried out immediately after the final surfaces are formed to prevent erosion caused by rainstorms. Appropriate drainage like intercepting channels should be provided where necessary.	^
	S5.8	- Measures should be taken to minimize the ingress of rainwater into trenches. If excavation of trenches in wet seasons is necessary, they should be dug and backfilled in short sections. Rainwater pumped out from trenches or foundation excavations should be discharged into storm drains via silt removal facilities.	^
	S5.8	- Open stockpiles of construction materials (e.g. aggregates, sand and fill material) on sites should be covered with tarpaulin or similar fabric during rainstorms.	^*
	S5.8	- Manholes (including newly constructed ones) should always be adequately covered and temporarily sealed so as to prevent silt, construction materials or debris from getting into the drainage system, and to prevent storm run-off from getting into foul sewers. Discharge of surface run-off into foul sewers must	NA

Implementation Schedule for Water Quality Measures			
EIA for KTD Development Ref.	EIA for KTD – Roads D3A & D4A Ref.	Environmental Protection Measures / Mitigation Measures	Status
		always be prevented in order not to unduly overload the foul sewerage system.	
	S5.8	- Good site practices should be adopted to remove rubbish and litter from construction sites so as to prevent the rubbish and litter from spreading from the site area. It is recommended to clean the construction sites on a regular basis.	^
S3.4		Construction site should be provided with adequately designed perimeter channel and pre-treatment facilities and proper maintenance. The boundaries of critical areas of earthworks should be marked and surrounded by dykes or embankments for flood protection. Temporary ditches should be provided to facilitate runoff discharge into the appropriate watercourses, via a silt retention pond. Permanent drainage channels should incorporate sediment basins or traps and baffles to enhance deposition rates. The design of efficient silt removal facilities should be based on the guidelines in Appendix A1 of ProPECC PN 1/94.	^
S3.4	S5.8	Ideally, construction works should be programmed to minimise surface excavation works during the rainy season (April to September). All exposed earth areas should be completed as soon as possible after earthworks have been completed, or alternatively, within 14 days of the cessation of earthworks where practicable. If excavation of soil cannot be avoided during the rainy season, or at any time of year when rainstorms are likely, exposed slope surfaces should be covered by tarpaulin or other means. If excavation in soil cannot be avoided in these months or at any time of year when rainstorms are likely, for the purpose of preventing soil erosion, temporary exposed slope surfaces should be covered e.g. by tarpaulin, and temporary access roads should be protected by crushed stone or gravel, as excavation proceeds. Intercepting channels should be provided (e.g. along the crest / edge of excavation) to prevent storm runoff from washing across exposed soil surfaces. Arrangements should always be in place in such a way that adequate surface protection measures can be safely carried out well before the arrival of a rainstorm.	^
S3.4		Sediment tanks of sufficient capacity, constructed from pre-formed individual cells of approximately 6 to 8 m ³ capacity, are recommended as a general mitigation measure which can be used for settling surface runoff prior to disposal. The system capacity is	^

Implementation Schedule for Water Quality Measures			
EIA for KTD Development Ref.	EIA for KTD – Roads D3A & D4A Ref.	Environmental Protection Measures / Mitigation Measures	Status
		flexible and able to handle multiple inputs from a variety of sources and particularly suited to applications where the influent is pumped.	
S3.4		Open stockpiles of construction materials (for examples, aggregates, sand and fill material) of more than 50 m ³ should be covered with tarpaulin or similar fabric during rainstorms. Measures should be taken to prevent the washing away of construction materials, soil, silt or debris into any drainage system.	^
S3.4		Manholes (including newly constructed ones) should always be adequately covered and temporarily sealed so as to prevent silt, construction materials or debris being washed into the drainage system and storm runoff being directed into foul sewers.	NA
S3.4		Precautions to be taken at any time of year when rainstorms are likely, actions to be taken when a rainstorm is imminent or forecast, and actions to be taken during or after rainstorms are summarised in Appendix A2 of ProPECC PN 1/94. Particular attention should be paid to the control of silty surface runoff during storm events.	^
S3.4		Oil interceptors should be provided in the drainage system and regularly cleaned to prevent the release of oils and grease into the storm water drainage system after accidental spillages. The interceptor should have a bypass to prevent flushing during periods of heavy rain.	NA
S3.4	S5.8	<u>Wheel Washing Water</u> All vehicles and plant should be cleaned before leaving a construction site to ensure no earth, mud, debris and the like is deposited by them on roads. An adequately designed and located wheel washing bay should be provided at every site exit, and wash-water should have sand and silt settled out and removed at least on a weekly basis to ensure the continued efficiency of the process. The section of access road leading to, and exiting from, the wheel-wash bay to the public road should be paved with sufficient backfall toward the wheel-wash bay to prevent vehicle tracking of soil and silty water to public roads and drains.	^
S3.4		<u>Drainage</u> It is recommended that on-site drainage system should be installed prior to the commencement of other construction activities. Sediment traps should be installed in order to minimise the sediment loading of the effluent prior to discharge into foul sewers. There should be no direct discharge of effluent from the site into the sea.	^

Implementation Schedule for Water Quality Measures			
EIA for KTD Development Ref.	EIA for KTD – Roads D3A & D4A Ref.	Environmental Protection Measures / Mitigation Measures	Status
S3.4		All temporary and permanent drainage pipes and culverts provided to facilitate runoff discharge should be adequately designed for the controlled release of storm flows. All sediment control measures should be regularly inspected and maintained to ensure proper and efficient operation at all times and particularly following rain storms. The temporarily diverted drainage should be reinstated to its original condition when the construction work has finished or the temporary diversion is no longer required.	^
S3.4		All fuel tanks and storage areas should be provided with locks and be located on sealed areas, within bunds of a capacity equal to 110% of the storage capacity of the largest tank, to prevent spilled fuel oils from reaching the coastal waters of the Victoria Harbour WCZ.	^
S3.4	S5.8	<p><u>Sewage Effluent</u></p> <p>Construction work force sewage discharges on site are expected to be connected to the existing trunk sewer or sewage treatment facilities. The construction sewage may need to be handled by portable chemical toilets prior to the commission of the on-site sewer system. Appropriate numbers of portable toilets should be provided by a licensed contractor to serve the large number of construction workers over the construction site. The Contractor should also be responsible for waste disposal and maintenance practices.</p> <p>Notices should be posted at conspicuous locations to remind the workers not to discharge any sewage or wastewater into the surrounding environment. Regular environmental audit of the construction site will provide an effective control of any malpractices and can encourage continual improvement of environmental performance on site. It is anticipated that sewage generation during the construction phase of the project would not cause water pollution problem after undertaking all required measures.</p>	^
S3.4		<p><u>Stormwater Discharges</u></p> <p>Minimum distances of 100 m should be maintained between the existing or planned stormwater discharges and the existing or planned seawater intakes</p>	^
S3.4		<p><u>Debris and Litter</u></p> <p>In order to maintain water quality in acceptable conditions with regard to aesthetic quality, contractors should be required, under</p>	^

Implementation Schedule for Water Quality Measures			
EIA for KTD Development Ref.	EIA for KTD – Roads D3A & D4A Ref.	Environmental Protection Measures / Mitigation Measures	Status
		conditions of contract, to ensure that site management is optimised and that disposal of any solid materials, litter or wastes to marine waters does not occur.	
	S5.8	<u>Boring and Drilling Water</u> Water used in ground boring and drilling for site investigation or rock / soil anchoring should as far as practicable be re-circulated after sedimentation. When there is a need for final disposal, the wastewater should be discharged into storm drains via silt removal facilities.	^
	S5.8	<u>Acid Cleaning, Etching and Pickling Wastewater</u> Acidic wastewater generated from acid cleaning, etching, pickling and similar activities should be neutralized to within the pH range of 6 to 10 before discharging into foul sewers.	NA
	S5.8	<u>Effluent Discharge</u> There is a need to apply to EPD for a discharge licence for discharge of effluent from the construction site under the WPCO. The discharge quality must meet the requirements specified in the discharge licence. All the runoff and wastewater generated from the works areas should be treated so that it satisfies all the standards listed in the TM-DSS. Minimum distance of 100 m should be maintained between the discharge points of construction site effluent and the existing seawater intakes and the planned WSR mentioned in S5.3.1 as appropriate. The beneficial uses of the treated effluent for other on-site activities such as dust suppression, wheel washing and general cleaning etc., can minimise water consumption and reduce the effluent discharge volume. If monitoring of the treated effluent quality from the works areas is required during the construction phase of the Project, the monitoring should be carried out in accordance with the relevant WPCO licence which is under the ambit of regional office (RO) of EPD.	^
	S5.8	<u>Accidental Spillage</u> Contractor must register as a chemical waste producer if chemical wastes would be produced from the construction activities. The Waste Disposal Ordinance (Cap 354) and its subsidiary regulations in particular the Waste Disposal (Chemical Waste) (General) Regulation, should be observed and complied with for control of chemical wastes.	^

Implementation Schedule for Water Quality Measures			
EIA for KTD Development Ref.	EIA for KTD – Roads D3A & D4A Ref.	Environmental Protection Measures / Mitigation Measures	Status
		Any service shop and maintenance facilities should be located on hard standings within a bunded area, and sumps and oil interceptors should be provided. Maintenance of vehicles and equipment involving activities with potential for leakage and spillage should only be undertaken within the areas appropriately equipped to control these discharges.	
	S5.8	Disposal of chemical wastes should be carried out in compliance with the Waste Disposal Ordinance. The Code of Practice on the Packaging, Labelling and Storage of Chemical Wastes published under the Waste Disposal Ordinance details the requirements to deal with chemical wastes. General requirements are given as follows: <ul style="list-style-type: none"> - Suitable containers should be used to hold the chemical wastes to avoid leakage or spillage during storage, handling and transport. 	^
	S5.8	<ul style="list-style-type: none"> - Chemical waste containers should be suitably labelled, to notify and warn the personnel who are handling the wastes, to avoid accidents. 	^
	S5.8	<ul style="list-style-type: none"> - Storage area should be selected at a safe location on site and adequate space should be allocated to the storage area. 	^

Implementation Schedule for Waste Management Measures			
EIA for KTD Development Ref.	EIA for KTD – Roads D3A & D4A Ref.	Environmental Protection Measures / Mitigation Measures	Status
S3.5		<u>Good Site Practices</u> It is not anticipated that adverse waste management related impacts would arise, provided that good site practices are adhered to. Recommendations for good site practices during construction activities include:	
S3.5		<ul style="list-style-type: none"> - Nomination of an approved person, such as a site manager, to be responsible for good site practices, arrangements for collection and effective disposal to an appropriate facility, of all wastes generated at the site. 	^
	S6.7	<ul style="list-style-type: none"> - Prepare a Waste Management Plan, which becomes a part of the Environmental Management Plan, in accordance with the requirements stipulated in ETWB TC(W) No. 19/2005, approved by the Engineer/Supervising Officer of the Project based on current practices on construction sites. 	^

Implementation Schedule for Waste Management Measures			
EIA for KTD Development Ref.	EIA for KTD – Roads D3A & D4A Ref.	Environmental Protection Measures / Mitigation Measures	Status
S3.5	S6.7	- Training of site personnel in proper waste management and chemical waste handling procedures.	^
S3.5	S6.7	- Provision of sufficient waste disposal points and regular collection for disposal.	^
S3.5	S6.7	- Appropriate measures to minimise windblown litter and dust during transportation of waste by either covering trucks or by transporting wastes in enclosed containers.	^
S3.5		- A recording system for the amount of wastes generated, recycled and disposed of (including the disposal sites).	^
	S6.7	- Regular cleaning and maintenance programme for drainage systems, sumps and oil interceptors.	^
	S6.7	- Training should be provided to workers about the concepts of site cleanliness and appropriate waste management procedures, including waste reduction, reuse and recycle.	^
S3.5		<u>Waste Reduction Measures</u> Good management and control can prevent the generation of a significant amount of waste. Waste reduction is best achieved at the planning and design stage, as well as by ensuring the implementation of good site practices. Recommendations to achieve waste reduction include:	^
S3.5	S6.7	- Sort C&D waste from demolition of the remaining structures to recover recyclable portions such as metals.	^
S3.5	S6.7	- Segregation and storage of different types of waste in different containers, skips or stockpiles to enhance reuse or recycling of materials and their proper disposal.	^
S3.5	S6.7	- Encourage collection of aluminium cans, PET bottles and paper by providing separate labelled bins to enable these wastes to be segregated from other general refuse generated by the work force.	^
S3.5		- Any unused chemicals or those with remaining functional capacity should be recycled.	^
S3.5	S6.7	- Proper storage and site practices to minimise the potential for damage or contamination of construction materials.	^
S3.5		<u>Construction and Demolition Materials</u> Mitigation measures and good site practices should be incorporated in the contract document to control potential environmental impact from handling and transportation of C&D material. The mitigation measures include:	

Implementation Schedule for Waste Management Measures			
EIA for KTD Development Ref.	EIA for KTD – Roads D3A & D4A Ref.	Environmental Protection Measures / Mitigation Measures	Status
S3.5		- Where it is unavoidable to have transient stockpiles of C&D material within the Project work site pending collection for disposal, the transient stockpiles shall be located away from waterfront or storm drains as far as possible.	^
S3.5		- Open stockpiles of construction materials or construction wastes on-site should be covered with tarpaulin or similar fabric.	^*
S3.5		- Skip hoist for material transport should be totally enclosed by impervious sheeting.	^
S3.5		- Every vehicle should be washed to remove any dusty materials from its body and wheels before leaving a construction site.	^
S3.5		- The area where vehicle washing takes place and the section of the road between the washing facilities and the exit point should be paved with concrete, bituminous materials or hardcores.	^
S3.5		- The load of dusty materials carried by vehicle leaving a construction site should be covered entirely by clean impervious sheeting to ensure dust materials do not leak from the vehicle.	^
S3.5		- All dusty materials should be sprayed with water prior to any loading, unloading or transfer operation so as to maintain the dusty materials wet.	^
S3.5		- The height from which excavated materials are dropped should be controlled to a minimum practical height to limit fugitive dust generation from unloading.	^
S3.5		- When delivering inert C&D material to public fill reception facilities, the material should consist entirely of inert construction waste and of size less than 250mm or other sizes as agreed with the Secretary of the Public Fill Committee. In order to monitor the disposal of the surplus C&D material at the designed public fill reception facility and to control fly tipping, a trip-ticket system as stipulated in the ETWB TCW No. 31/2004 “Trip Ticket System for Disposal of Construction and Demolition Materials” should be included as one of the contractual requirements and implemented by an Environmental Team undertaking the Environmental Monitoring and Audit work. An Independent Environmental Checker should be responsible for auditing the results of the system.	^

Implementation Schedule for Waste Management Measures			
EIA for KTD Development Ref.	EIA for KTD – Roads D3A & D4A Ref.	Environmental Protection Measures / Mitigation Measures	Status
	S6.7	- Plan and stock construction materials carefully to minimize amount of waste generated and avoid unnecessary generation of waste.	^
S3.5		<u>Chemical Waste</u> After use, chemical wastes (for example, cleaning fluids, solvents, lubrication oil and fuel) should be handled according to the Code of Practice on the Packaging, Labelling and Storage of Chemical Wastes. Spent chemicals should be collected by a licensed collector for disposal at the CWTF or other licensed facility, in accordance with the Waste Disposal (Chemical Waste) (General) Regulation.	^
	S6.7	Separation of chemical wastes for special handling and appropriate treatment.	^
S3.5		<u>General Refuse</u> General refuse should be stored in enclosed bins or compaction units separate from C&D material. A licensed waste collector should be employed by the contractor to remove general refuse from the site, separately from C&D material. Effective collection and storage methods (including enclosed and covered area) of site wastes would be required to prevent waste materials from being blown around by wind, wastewater discharge by flushing or leaching into the marine environment, or creating odour nuisance or pest and vermin problem.	^

Implementation Schedule for Landscape and Visual Measures			
EIA for KTD Development Ref.	EIA for KTD – Roads D3A & D4A Ref.	Environmental Protection Measures / Mitigation Measures	Status
S3.8.12		All existing trees should be carefully protected during construction	^
S3.8.12		Trees unavoidably affected by the works should be transplanted where practical. Detailed transplanting proposal will be submitted to relevant government departments for approval in accordance with ETWBC 2/2004 and 3/2006. Final locations of transplanted trees should be agreed prior to commencement of the work.	^
S3.8.12		Control of night-time lighting.	^
S3.8.12		Erection of decorative screen hoarding.	^
	S7.9	<u>Construction Site Control</u> - CM1 - Minimized construction area and contractor's temporary works areas.	^
		- CM2- Control of night-time lighting and glare by hooding all	^

Implementation Schedule for Landscape and Visual Measures			
EIA for KTD Development Ref.	EIA for KTD – Roads D3A & D4A Ref.	Environmental Protection Measures / Mitigation Measures	Status
		lights.	
		- CM3 - Erection of decorative mesh screens or construction hoardings around works areas in visually unobtrusive colours.	^
		- CM4 - Reduction of construction period to practical minimum.	^
		- CM5 - Limitation of / Ensuring no run-off into surrounding landscape and adjacent seawater areas.	^
		- CM6 - Temporary or advance landscape should be provided along the temporary access roads to the Cruise Terminal until such time as road D3 is open.	^

Remarks:			
^	Compliance of mitigation measure.	X	Non-compliance of mitigation measure.
N/A	Not Applicable at this stage.	●	Non-compliance but rectified by the contractor.
N/A (1)	Not observed.		
*	Recommendation was made during site audit but improved/rectified by the contractor.	#	Recommendation was made during audit and to be improved/ rectified by the contractor.

Mitigation Measures undertaken by the Contractor for site inspections



Date:	6 Feb 2020
Mitigation Measures:	Watering of the work site with active dust emitting activities.



Date:	13 Feb 2020
Mitigation Measures:	Quiet PME was used.



Date:	21 Feb 2020
Mitigation Measures:	Stockpile had been covered properly.

Appendix Q – Summaries of Environmental Complaint, Warning, Summon and Notification of Successful Prosecution

Reporting Month: February 2020

Contract No.	Record of Complaint (Yes/No)	Record of Warning (Yes/No)	Notification of Summons and Successful Prosecutions (Yes/No)
ED/2018/01	No	No	No

**Cumulative Statistics on Complaints, Notification of Summons and Successful Prosecutions
upto reporting month**

Contract No.	Record of Complaint	Record of Warning	Notification of Summons and Successful Prosecutions
ED/2018/01	0	0	0

